

NOTICE!!

These documents have been scanned!

Do not place un-scanned documents beneath this notice!

Do not remove this notice from this file!

GPO Jacket No. 560-102
Print Order 61540
Rise Business Services, LLC
Job=AZ15 7/3/2019



Box Number= AZ15146



Claim Begin-End: AMC348626-AMC348627

1 Initial Receipt



AZ15146-7

AMC348328-AMC349049

CLAIM INDEX

DATE PREPARED: March 24, 1998

LEAD OWNER: Mark Montague
7437 W. Melinda Ln.
Glendale, AZ 85308

LEAD AMC NUMBER: AMC 348626
THRU
ENDING AMC NUMBER: AMC 348627

| AMC NUMBER | *CLOSURE DECISION | CLAIM NAME | LOCATORS OF RECORD |
|---------------|----------------------|---------------|-----------------------|
| AMC 348626 | | GOLDEN EYE #5 | MARK MONTAGUE |
| AMC 348627 | | GOLDEN EYE #6 | " " |

*FOR BLM PURPOSE ONLY

UNITED STATES
DEPARTMENT OF THE INTERIOR
BUREAU OF LAND MANAGEMENT

RECEIPT AND ACCOUNTING ADVICE

NO. 2388302

04

TS/AZ

11/28/97

Subject: LOCATION FEE & SERVICE FEE (2) 1 6 11 50.00
CLAIM MAINTENANCE FEE 1998 (2) 1 6 12 20.00
Applicant: MARK MONTAGUE 1 6 13 200.00
7437 W. MELINDA LN.
GLENDALE, AZ 85308

ADDRESS SAME
CASH

Remitter:

ENTERED IN COMPUTER

Assignor:

DEC 10 1997

| LEASE MANAGEMENT DATA | | | | | | | | | |
|---|-----------|-----------|-----------|------|-------------|-----------|------------|-------------|--------------|
| <input type="checkbox"/> NEW <input type="checkbox"/> UPDATE <input type="checkbox"/> PAYMENT | | | | | | | | | |
| ORIGINAL SERIAL NO. | ASG. | TYPE | ST. | CTY. | FUND SYMBOL | | | ACRES/UNITS | RATE |
| AMD348626-348627 | | | | | | | | | |
| AMOUNT | ANV. DATE | EXP. DATE | BILL CYC. | S/C | DISTRICT | NEXT BILL | MISC. DATA | U of M | ACTUAL UNITS |
| | | | | | | | | | |
| ASSIGNMENT SERIAL NO. | ASG. | TYPE | ST. | CTY. | FUND SYMBOL | | | ACRES/UNITS | RATE |
| | | | | | | | | | |
| AMOUNT | ANV. DATE | EXP. DATE | BILL CYC. | S/C | DISTRICT | NEXT BILL | MISC. DATA | U of M | ACTUAL UNITS |
| | | | | | | | | | |

| APPLY REMITTANCE | | | | Remarks: |
|------------------|-------------|------|--------|----------|
| ACTION | FUND SYMBOL | CTY. | AMOUNT | |
| FILING FEE | | | | |
| RENTAL | | | | |
| UNEARNED | | | | |
| REFUND | | | | |
| TOTAL | | | | |
| AMOUNT DUE | | | | |

BY:

DATE:

Lease in Escrow?
 KGS?
 Auto Escalates?
 Auto Renew?
 Of Interest?
 Operating Rights?
 Operator
 Bond Filed?

FOR MMS USE ONLY

| | | |
|-------------|--|---------------|
| BILLEE | | FOREST REFUGE |
| NUMBER | | |
| OCS SECTION | | |
| CODE | | |

NOTICE!!

These documents have been scanned!

Do not place un-scanned documents beneath this notice!

Do not remove this notice from this file!

GPO Jacket No. 560-102
Print Order 61540
Rise Business Services, LLC
Job=AZ15 7/3/2019



Box Number= AZ15146



Claim Begin-End: AMC348626-AMC348627

2 Correspondence



AZ15146-7

AMC348328-AMC349049

**NO
DOCUMENTS
FOUND**

NO DOCUMENTS FOUND
NO DOCUMENTS FOUND

NOTICE!!

These documents have been scanned!

Do not place un-scanned documents beneath this notice!

Do not remove this notice from this file!

GPO Jacket No. 560-102
Print Order 61540
Rise Business Services, LLC
Job=AZ15 7/3/2019



Box Number= AZ15146



Claim Begin-End: AMC348626-AMC348627

3 Transfers



AZ15146-7

AMC348328-AMC349049

**NO
DOCUMENTS
FOUND**

NO DOCUMENTS FOUND
NO DOCUMENTS FOUND

NOTICE!!

These documents have been scanned!

Do not place un-scanned documents beneath this notice!

Do not remove this notice from this file!

GPO Jacket No. 560-102
Print Order 61540
Rise Business Services, LLC
Job=AZ15 7/3/2019



Box Number= AZ15146



Claim Begin-End: AMC348626-AMC348627

4 Annual Filings



AZ15146-7

AMC348328-AMC349049

UNITED STATES
DEPARTMENT OF THE INTERIOR
BUREAU OF LAND MANAGEMENT

MAINTENANCE FEE WAIVER CERTIFICATION

94

348626
342138

FORM APPROVED
OMB NO. 1004-0114
Expires: January 31, 2020

SEE INSTRUCTIONS ON PAGE 2

1. This small miner waiver is filed for the assessment year beginning on September 1, 2019 and ending on September 1, 2020.
2. The undersigned and all related parties owned ten or fewer mining claims, mill, or tunnel sites located and maintained on Federal lands in the United States of America on September 1, 2019.
3. The undersigned have performed the assessment work required by law for each mining claim listed prior to filing this waiver and understand that by filing this form, the undersigned must file an affidavit of assessment work with the Bureau of Land Management (BLM) by the December 30th following the filing of this waiver.
4. The undersigned understand that if the assessment work obligation has not yet come due under 30 U.S.C. 28 (for those claims in their first assessment year only), a notice of intent to hold reciting this condition must be recorded by the December 30th following the filing of this waiver.
5. The undersigned understand that mill and tunnel sites may also be listed on this waiver and be waived from payment of the maintenance fee, and that a notice of intent to hold for these sites is required to be filed with the BLM by the December 30th following the filing of this waiver.
6. The undersigned understand and acknowledge that pursuant to 43 U.S.C. 1212 and 18 U.S.C. 1001, the filing or recording of a false, fictitious, or fraudulent document with the BLM may result in a fine of up to \$250,000, a prison term not to exceed five years, or both.
7. The mining claims, mill or tunnel sites for which this waiver from payment of the maintenance fees is requested are:

| CLAIM OR SITE NAME | BLM RECORDATION SERIAL NUMBER |
|------------------------|-------------------------------|
| 1. Golden Eye #5 | AMC 348626 |
| 2. Golden Eye #6 | AMC 348627 |
| 3. Little Smile | AMC 342138 |
| 4. Trace Amegoes No. 4 | AMC 342139 |
| 5. Trace Amegoes No. 5 | AMC 342140 |
| 6. Trace Amegoes No. 6 | AMC 342141 |
| 7. | |
| 8. | |
| 9. | |
| 10. | |

The owner(s) (claimants) of the above mining claims and sites are:

Mark Montague

(Owner's Name - Please Print)

2740 Castle Butte Drive

(Owner's Mailing Address)

Mark Montague

(Owner's Signature)

Castle Rock

(City)

CO

(State)

80109

(Zip Code)

Amanda Montague

(Owner's Name - Please Print)

2740 Castle Butte Drive

(Owner's Mailing Address)

Amanda Montague

(Owner's Signature)

Castle Rock

(City)

CO

(State)

80109

(Zip Code)

(Owner's Name - Please Print)

(Owner's Signature)

(Owner's Mailing Address)

(City)

(State)

(Zip Code)

(Owner's Name - Please Print)

(Owner's Signature)

(Owner's Mailing Address)

(City)

(State)

(Zip Code)

(Continued on page 2)

PHOENIX, ARIZONA

2019 JUL 26 10 59 AM

RECEIVED STATE OFFICE

INTEREST
SEP 18 2019

nmw

| | | | |
|-------------------------------|---------------------|---------|------------|
| (Owner's Name - Please Print) | (Owner's Signature) | | |
| (Owner's Mailing Address) | (City) | (State) | (Zip Code) |
| | | | |
| (Owner's Name - Please Print) | (Owner's Signature) | | |
| (Owner's Mailing Address) | (City) | (State) | (Zip Code) |
| | | | |
| (Owner's Name - Please Print) | (Owner's Signature) | | |
| (Owner's Mailing Address) | (City) | (State) | (Zip Code) |
| | | | |
| (Owner's Name - Please Print) | (Owner's Signature) | | |
| (Owner's Mailing Address) | (City) | (State) | (Zip Code) |

18 U.S.C. 1001 and 43 U.S.C. 1212 make it a crime for any person knowingly and willfully to make to any department or agency of the United States any false, fictitious or fraudulent statements or representations as to any matter within its jurisdiction.

INSTRUCTIONS

1. This certification is made under the provisions of 43 U.S.C. § 1744 and 30 U.S.C. §28-28k and the regulations thereunder (43 CFR Part 3830).
2. The claimant(s) must fill in the dates in paragraph 1 for the beginning and ending of the assessment year for which this waiver is sought.
3. The claimant(s) must fill in the date in paragraph 2 for the beginning of the assessment year for which this waiver is sought.
4. All claim and site names and BLM serial numbers must be listed for the mining claims, mill sites, and tunnel sites for which the waiver is sought.
5. All owners of the mining claims, mill sites, and tunnel sites and their addresses must be given.
6. This waiver form must be signed by all the claimants or their designated agent, in original form. If an agent is designated, a notarized designation of agent, signed by all of the claimants with proper address given, must be submitted with this waiver.
7. This form must be filed no later than September 1st for the upcoming assessment year in the BLM State Office where the mining claims or sites are recorded, or the waiver cannot be granted by the BLM. (Example: To obtain a waiver for the assessment year 2012, which begins on September 1, 2011, you must qualify for and file for a waiver no later than September 1, 2011, in the proper BLM State Office.)
8. For all mining claims which require assessment work, you must record an affidavit of labor on or before the December 30th immediately following the filing of this waiver. For all other mining claims or sites waived, you must record a notice of intent to hold on or before the December 30th immediately following the filing of this waiver.
9. Mill and tunnel sites may also be listed on this waiver and be waived from payment of the maintenance fee. A notice of intent to hold for these sites is required to be filed by the December 30th following the filing of this waiver.

PHOENIX, ARIZONA
 RECEIVED
 BLM STATE OFFICE
 JUL 21 2019
 OFFICIAL USE ONLY
 08 59

UNITED STATES
DEPARTMENT OF THE INTERIOR
BUREAU OF LAND MANAGEMENT

MAINTENANCE FEE WAIVER CERTIFICATION

76
[Handwritten signature]

348626
342138
FORM APPROVED
OMB NO. 1004-0114
Expires: January 31, 2020

SEE INSTRUCTIONS ON PAGE 2

- This small miner waiver is filed for the assessment year beginning on September 1, 2018 and ending on September 1, 2019.
- The undersigned and all related parties owned ten or fewer mining claims, mill, or tunnel sites located and maintained on Federal lands in the United States of America on September 1, 2018.
- The undersigned have performed the assessment work required by law for each mining claim listed prior to filing this waiver and understand that by filing this form, the undersigned must file an affidavit of assessment work with the Bureau of Land Management (BLM) by the December 30th following the filing of this waiver.
- The undersigned understand that if the assessment work obligation has not yet come due under 30 U.S.C. 28 (for those claims in their first assessment year only), a notice of intent to hold reciting this condition must be recorded by the December 30th following the filing of this waiver.
- The undersigned understand that mill and tunnel sites may also be listed on this waiver and be waived from payment of the maintenance fee, and that a notice of intent to hold for these sites is required to be filed with the BLM by the December 30th following the filing of this waiver.
- The undersigned understand and acknowledge that pursuant to 43 U.S.C. 1212 and 18 U.S.C. 1001, the filing or recording of a false, fictitious, or fraudulent document with the BLM may result in a fine of up to \$250,000, a prison term not to exceed five years, or both.
- The mining claims, mill or tunnel sites for which this waiver from payment of the maintenance fees is requested are:

| CLAIM OR SITE NAME | BLM RECORDATION SERIAL NUMBER |
|------------------------|-------------------------------|
| 1. Golden Eye #5 | AMC 348626 |
| 2. Golden Eye #6 | AMC 348627 |
| 3. Little Smile | AMC 342138 |
| 4. Trace Amegoes No. 4 | AMC 342139 |
| 5. Trace Amegoes No. 5 | AMC 342140 |
| 6. Trace Amegoes No. 6 | AMC 342141 |
| 7. | |
| 8. | |
| 9. | |
| 10. | |

The owner(s) (claimants) of the above mining claims and sites are:

Mark Montague

(Owner's Name - Please Print)

2740 Castle Butte Drive

(Owner's Mailing Address)

[Handwritten signature of Mark Montague]

(Owner's Signature)

Castle Rock

(City)

CO

(State)

80109

(Zip Code)

Amanda Montague

(Owner's Name - Please Print)

2740 Castle Butte Drive

(Owner's Mailing Address)

[Handwritten signature of Amanda Montague]

(Owner's Signature)

Castle Rock

(City)

CO

(State)

80109

(Zip Code)

(Owner's Name - Please Print)

(Owner's Mailing Address)

(Owner's Signature)

(City)

(State)

(Zip Code)

(Owner's Name - Please Print)

(Owner's Mailing Address)

(Owner's Signature)

(City)

(State)

(Zip Code)

(Continued on page 2)

483
ENTERED
SEP 06 2018
BY: *[Handwritten initials]*

RECEIVED
STATE OFFICE
PHOENIX, ARIZONA
2018 JUN 27 A 11:32

[Handwritten initials]

348626

342138

When Recorded Return Document to:

Mark and Amanda Montague
2740 Castle Butte Drive
Castle Rock, CO 80109

Check here if this is a change of address.

Telephone: _____

E-mail address: _____

AFFIDAVIT OF PERFORMANCE OF ANNUAL WORK

1. State of Arizona, County of Maricopa ss:

2. I (Name) Mark and Amanda Montague

3. Reside at (Address) 2740 Castle Butte Drive

City Castle Rock County Douglas

RECEIVED
MARICOPA STATE OFFICE
2018 JUN 27 A 11:33
PHOENIX, ARIZONA
BLM
Date
Stamp

State CO Zip 80109 being duly sworn, depose and say that I am a citizen of the United States, more than eighteen years of age, and that all of the facts set forth in this affidavit, subject to the provisions and penalties of 18 U.S.C. 1001 pertaining to the filing of false, fictitious, or fraudulent statements with the United States, are true and correct according to the best of my knowledge, information and belief.

4. Owner's name and address (If not shown in Items 1-3 above).
same as above

5. That I am personally acquainted with the mining claim(s). The work and improvements were made by and at the expense of the owner(s) of said claim(s). Said contiguous group of claims, listed on this document, are situated in the Goldfield (optional) Mining District; Maricopa County, Arizona.

| Line No. | AMC NUMBER | CLAIM/SITE NAME | COUNTY RECORDER DATA (If available) | TWP | RNG | SEC |
|----------|------------|---------------------|-------------------------------------|-----|-----|---------|
| 1 | 342138 | Little Smile | 97-0838643 | 2N | 9E | 30 |
| 2 | 342141 | Trace Amegoes No. 6 | 97-0838646 | 2N | 9E | 30 + 31 |
| 3 | 342140 | Trace Amegoes No. 5 | 97-0838645 | 2N | 9E | 30 + 31 |
| 4 | 342139 | Trace Amegoes No. 4 | 97-0838644 | 2N | 9E | 30 |
| 5 | | | | | | |
| 6 | | | | | | |

Form: MCF108
Revised July 2014
Page 1 of 2
JUN 28 2018
BY: RAm

AFFIDAVIT OF PERFORMANCE OF ANNUAL WORK – page 2

RECEIVED
 ARIZONA STATE OFFICE
 2018 JUN 27 A 11:33
 PHOENIX, ARIZONA
 BLM
 Date
 Stamp

| | | | | | | |
|----|--|--|--|--|--|--|
| 7 | | | | | | |
| 8 | | | | | | |
| 9 | | | | | | |
| 10 | | | | | | |

6. That between the dates starting at 12 o'clock noon on September 1, 20 17 and ending at 12 o'clock noon on September 1, 20 18 at least \$ 640.00 dollars worth of work and improvements were done and performed upon said claim(s) or upon one or more of a contiguous group of claims for the benefit of all, wholly or partly outside of a contiguous group of claims for the benefit of all, not including the location work.

7. That the following persons were employed to perform the work and improvements described herein: _____
Ralph D. Lewis, Jr.

8. That the work and improvements performed were: _____
Drilling, general mining and maintenance of the claims

9. Dated: 6/2/18 Signature: [Handwritten Signature] Amanda Montague

SUBSCRIBED AND SWORN TO before me, a Notary Public, this 2nd day of June 2018

By: Mark and Amanda Montague

Notary Public Carla Mendez

My Commission Expires 3-1-2021

CARLA MENDEZ
 Notary Public – State of Colorado
 Notary ID 20134012137
 My Commission Expires Mar 1, 2021

Bureau of Land Management
Arizona State Office
www.blm.gov/az

No. of Claims: _____ x \$10 = _____
 Check No.: _____ Init. _____
 Receipt No.: 4198155
For BLM Use Only

When Recorded Return Document to:

Mark and Amanda Montague
2740 Castle Butte Drive
Castle Rock, CO 80109

Check here if this is a change of address.

Telephone: _____

E-mail address: _____

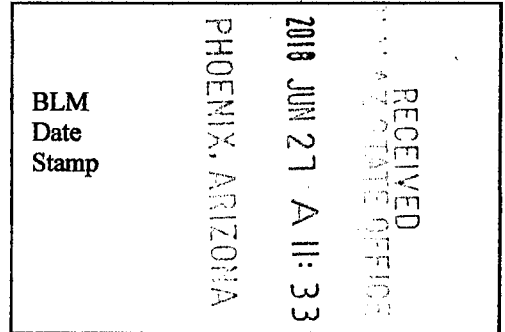
AFFIDAVIT OF PERFORMANCE OF ANNUAL WORK

1. State of Arizona, County of Maricopa ss:

2. I (Name) Mark and Amanda Montague

3. Reside at (Address) 2740 Castle Butte Drive

City Castle Rock County Douglas



State CO Zip 80109 being duly sworn, depose and say that I am a citizen of the United States, more than eighteen years of age, and that all of the facts set forth in this affidavit, subject to the provisions and penalties of 18 U.S.C. 1001 pertaining to the filing of false, fictitious, or fraudulent statements with the United States, are true and correct according to the best of my knowledge, information and belief.

4. Owner's name and address (If not shown in Items 1-3 above).
same as above

5. That I am personally acquainted with the mining claim(s). The work and improvements were made by and at the expense of the owner(s) of said claim(s). Said contiguous group of claims, listed on this document, are situated in the

Goldfield (optional) Mining District; Maricopa County, Arizona.

| Line No. | AMC NUMBER | CLAIM/SITE NAME | COUNTY RECORDER DATA (If available) | TWP | RNG | SEC |
|----------|------------|-----------------|-------------------------------------|-----|-----|---------|
| 1 | 348626 | Golden Eye #5 | 97-0838587 | 2N | 8E | 13 + 24 |
| 2 | 348627 | Golden Eye #6 | 97-0838588 | 2N | 8E | 13 + 24 |
| 3 | | | | | | |
| 4 | | | | | | |
| 5 | | | | | | |
| 6 | | | | | | |

RECEIVED
BLM ARIZONA STATE OFFICE
2018 JUN 27 A 11:33
PHOENIX, ARIZONA
BLM
Date
Stamp

| | | | | | |
|----|--|--|--|--|--|
| 7 | | | | | |
| 8 | | | | | |
| 9 | | | | | |
| 10 | | | | | |

6. That between the dates starting at 12 o'clock noon on September 1, 2017 and ending at 12 o'clock noon on September 1, 2018 at least \$ 300.00 dollars worth of work and improvements were done and performed upon said claim(s) or upon one or more of a contiguous group of claims for the benefit of all, wholly or partly outside of a contiguous group of claims for the benefit of all, not including the location work.

7. That the following persons were employed to perform the work and improvements described herein: _____
Ralph D. Lewis, Jr.

8. That the work and improvements performed were: _____
General mining and maintenance of access roads

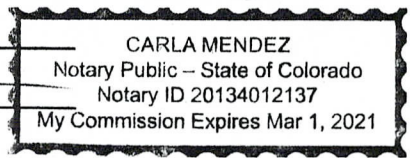
9. Dated: 6/2/18 Signature: Mark and Amanda Montague

SUBSCRIBED AND SWORN TO before me, a Notary Public, this 5th day of June 2018

By: Mark and Amanda Montague

Notary Public Carla Mendez

My Commission Expires 3-1-2021



Bureau of Land Management
Arizona State Office
www.blm.gov/az

No. of Claims: _____ x \$10 = _____
Check No.: _____ Init. _____
Receipt No.: 4198155
For BLM Use Only

United States Department of the Interior
Bureau of Land Management
 DIV OF LANDS, MINRLS & ENERGY
 ONE N CENTRAL AVE
 PHOENIX, AZ 85004 -4427
 Phone: 602-417-9200

Receipt

No: 4198155

| | |
|--|--|
| Transaction #: 4313014 | |
| Date of Transaction: 06/27/2018 | |
| CUSTOMER: | |
| MARK MONTAGUE 2740 CASTLE BUTTE DR CASTLE ROCK, CO 80109-9611 US | |

| LINE # | QTY | DESCRIPTION | REMARKS | UNIT PRICE | TOTAL |
|---------------|------|--|-------------------|------------|----------------|
| 1 | 1.00 | LOCATABLE MINERALS / MINING CLAIMS- NOT NEW-UNADJUD, ONE AUTH NO. ONLY / MINING CLAIM MONEY RECEIVED CASES: AMC342138/\$60.00 | POL 2018/6 WAV | - n/a - | 60.00 |
| TOTAL: | | | | | \$60.00 |

| PAYMENT INFORMATION | | | |
|---------------------|---------|--|----------------------|
| 1 | AMOUNT: | 60.00 | POSTMARKED: N/A |
| | TYPE: | CASH | RECEIVED: 06/27/2018 |
| | NAME: | MONTAGUE, MARK 2740 CASTLE BUTTE DR CASTLE ROCK CO 80109-9611 US | |

| |
|---------|
| REMARKS |
| |

This receipt was generated by the automated BLM Collections and Billing System and is a paper representation of a portion of the official electronic record contained therein.

AMC 342138
348626

When Recorded Return Document to:

Mark and Amanda Montague
2740 Castle Butte Drive
Castle Rock, CO 80109

Check here is this is a change of address.

Telephone: _____

E-mail address: _____

AFFIDAVIT OF PERFORMANCE OF ANNUAL WORK

1. State of Arizona, County of Maricopa ss:

2. I (Name) Mark and Amanda Montague

3. Reside at (Address) 2740 Castle Butte Drive

City Castle Rock County Douglas

RECEIVED
CLM AZ STATE OFFICE
2011 AUG -9 P 2:38
PHOENIX, ARIZONA
BLM
Date
Stamp

State CO Zip 80109 being duly sworn, depose and say that I am a citizen of the United States, more than eighteen years of age, and that all of the facts set forth in this affidavit, subject to the provisions and penalties of 18 U.S.C. 1001 pertaining to the filing of false, fictitious, or fraudulent statements with the United States, are true and correct according to the best of my knowledge, information and belief.

4. Owner's name and address (If not shown in Items 1-3 above),
same as above

5. That I am personally acquainted with the mining claim(s). The work and improvements were made by and at the expense of the owner(s) of said claim(s). Said contiguous group of claims, listed on this document, are situated in the Goldfield (optional) Mining District; Maricopa County, Arizona.

| Line No. | AMC NUMBER | CLAIM/SITE NAME | COUNTY RECORDER DATA (If available) | TWP | RNG | SEC |
|----------|------------|-----------------|-------------------------------------|-----|-----|---------|
| 1 | 348626 | Golden Eye #5 | 97-0838587 | 2N | 8E | 13 + 24 |
| 2 | 348627 | Golden Eye #6 | 97-0838588 | 2N | 8E | 13 + 24 |
| 3 | | | | | | |
| 4 | | | | | | |
| 5 | | | | | | |
| 6 | | | | | | |

ENTERED
AUG 22 2017
BY: RMV

RECEIVED
BLM AZ STATE OFFICE
PHOENIX, ARIZONA
2017 AUG - 9 P 2:38

BLM
Date
Stamp

| | | | | | | |
|----|--|--|--|--|--|--|
| 7 | | | | | | |
| 8 | | | | | | |
| 9 | | | | | | |
| 10 | | | | | | |

6. That between the dates starting at 12 o'clock noon on September 1, 2016 and ending at 12 o'clock noon on September 1, 2017 at least \$ 300.00 dollars worth of work and improvements were done and performed upon said claim(s) or upon one or more of a contiguous group of claims for the benefit of all, wholly or partly outside of a contiguous group of claims for the benefit of all, not including the location work.

7. That the following persons were employed to perform the work and improvements described herein: Ralph D. Lewis, Jr.

8. That the work and improvements performed were: General mining and maintenance of access roads

9. Dated: 8/4/17 Signature: [Signature] Amanda Montague

SUBSCRIBED AND SWORN TO before me, a Notary Public, this 4th day of August 20 17

By: Mark Montague Amanda Montague

Notary Public [Signature]

My Commission Expires 03/20/21

TAMELA HUNTER
Notary Public - State of Colorado
Notary ID 20174012166
My Commission Expires Mar 20, 2021

Bureau of Land Management
Arizona State Office
www.blm.gov/az

No. of Claims: 2 x \$10 = 20.00
Check No.: Cash Init. EM
Receipt No.: 3929456
For BLM Use Only

When Recorded Return Document to:

Mark and Amanda Montague

2740 Castle Butte Drive

Castle Rock, CO 80109

Check here is this is a change of address.

Telephone: _____

E-mail address: _____

AFFIDAVIT OF PERFORMANCE OF ANNUAL WORK

1. State of Arizona, County of Maricopa ss:

2. I (Name) Mark and Amanda Montague

3. Reside at (Address) 2740 Castle Butte Drive

City Castle Rock County Douglas

RECEIVED
BLM AZ STATE OFFICE
2011 AUG -9 P 2:38
PHOENIX, ARIZONA
BLM
Date
Stamp

State CO Zip 80109 being duly sworn, depose and say that I am a citizen of the United States, more than eighteen years of age, and that all of the facts set forth in this affidavit, subject to the provisions and penalties of 18 U.S.C. 1001 pertaining to the filing of false, fictitious, or fraudulent statements with the United States, are true and correct according to the best of my knowledge, information and belief.

4. Owner's name and address (If not shown in Items 1-3 above).
same as above

5. That I am personally acquainted with the mining claim(s). The work and improvements were made by and at the expense of the owner(s) of said claim(s). Said contiguous group of claims, listed on this document, are situated in the Goldfield (optional) Mining District; Maricopa County, Arizona.

| Line No. | AMC NUMBER | CLAIM/SITE NAME | COUNTY RECORDER DATA (If available) | TWP | RNG | SEC |
|----------|------------|---------------------|-------------------------------------|-----|-----|---------|
| 1 | 342138 | Little Smile | 97-0838643 | 2N | 9E | 30 |
| 2 | 342141 | Trace Amegoes No. 6 | 97-0838646 | 2N | 9E | 30 + 31 |
| 3 | 342140 | Trace Amegoes No. 5 | 97-0838645 | 2N | 9E | 30 + 31 |
| 4 | 342139 | Trace Amegoes No. 4 | 97-0838644 | 2N | 9E | 30 |
| 5 | | | | | | |
| 6 | | | | | | |

RECEIVED
BLM AZ STATE OFFICE
PHOENIX, ARIZONA
2017 AUG - 9 P 2: 39

BLM
Date
Stamp

| | | | | | | |
|----|--|--|--|--|--|--|
| 7 | | | | | | |
| 8 | | | | | | |
| 9 | | | | | | |
| 10 | | | | | | |

6. That between the dates starting at 12 o'clock noon on September 1, 2016 and ending at 12 o'clock noon on September 1, 2017 at least \$ **800.00** dollars worth of work and improvements were done and performed upon said claim(s) or upon one or more of a contiguous group of claims for the benefit of all, wholly or partly outside of a contiguous group of claims for the benefit of all, not including the location work.

7. That the following persons were employed to perform the work and improvements described herein: Ralph D. Lewis, Jr.

8. That the work and improvements performed were: Drilling, general mining and maintenance of the claims

9. Dated: 8/4/17 Signature: Mark Montague Amanda Montague

SUBSCRIBED AND SWORN TO before me, a Notary Public, this 4th day of August 20 17

By: Mark Montague Amanda Montague

Notary Public Tamela Hunter

My Commission Expires 03/20/2021

TAMELA HUNTER
Notary Public – State of Colorado
Notary ID 20174012166
My Commission Expires Mar 20, 2021

No. of Claims: 4 x \$10 = 40.00
Check No.: Cash Init. EM
Receipt No.: 3929456
For BLM Use Only

Bureau of Land Management
Arizona State Office
www.blm.gov/az

United States Department of the Interior
Bureau of Land Management
 DIV OF LANDS, MINRLS & ENERGY
 ONE N CENTRAL AVE
 PHOENIX, AZ 85004 -4427
 Phone: 602-417-9200

Receipt

No: 3929456

| | |
|--|--|
| Transaction #: 4039019 | |
| Date of Transaction: 08/09/2017 | |
| CUSTOMER: | |
| MARK MONTAGUE 2740 CASTLE BUTTE DR CASTLE ROCK, CO 80109-9611 US | |

| LINE # | QTY | DESCRIPTION | REMARKS | UNIT PRICE | TOTAL |
|---------------|------|--|--------------------------|------------|----------------|
| 1 | 1.00 | LOCATABLE MINERALS / MINING CLAIMS- NOT NEW-UNADJUD, ONE AUTH NO. ONLY / MINING CLAIM MONEY RECEIVED CASES: AMC348626/\$60.00 | 2017 POL & 2018 WAIV (6) | - n/a - | 60.00 |
| TOTAL: | | | | | \$60.00 |

| PAYMENT INFORMATION | | | |
|---------------------|---------|--|----------------------|
| 1 | AMOUNT: | 60.00 | POSTMARKED: N/A |
| | TYPE: | CASH | RECEIVED: 08/09/2017 |
| | NAME: | MONTAGUE, MARK 2740 CASTLE BUTTE DR CASTLE ROCK CO 80109-9611 US | |

| |
|---------|
| REMARKS |
| |

This receipt was generated by the automated BLM Collections and Billing System and is a paper representation of a portion of the official electronic record contained therein.

UNITED STATES
DEPARTMENT OF THE INTERIOR
BUREAU OF LAND MANAGEMENT

211

Amc 348626

MAINTENANCE FEE WAIVER CERTIFICATION

FORM APPROVED
OMB NO. 1004-0114
Expires: January 31, 2020

SEE INSTRUCTIONS ON PAGE 2

Amc342138

- This small miner waiver is filed for the assessment year beginning on September 1, 2017 and ending on September 1, 2018.
- The undersigned and all related parties owned ten or fewer mining claims, mill, or tunnel sites located and maintained on Federal lands in the United States of America on September 1, 2017.
- The undersigned have performed the assessment work required by law for each mining claim listed prior to filing this waiver and understand that by filing this form, the undersigned must file an affidavit of assessment work with the Bureau of Land Management (BLM) by the December 30th following the filing of this waiver.
- The undersigned understand that if the assessment work obligation has not yet come due under 30 U.S.C. 28 (for those claims in their first assessment year only), a notice of intent to hold reciting this condition must be recorded by the December 30th following the filing of this waiver.
- The undersigned understand that mill and tunnel sites may also be listed on this waiver and be waived from payment of the maintenance fee, and that a notice of intent to hold for these sites is required to be filed with the BLM by the December 30th following the filing of this waiver.
- The undersigned understand and acknowledge that pursuant to 43 U.S.C. 1212 and 18 U.S.C. 1001, the filing or recording of a false, fictitious, or fraudulent document with the BLM may result in a fine of up to \$250,000, a prison term not to exceed five years, or both.
- The mining claims, mill or tunnel sites for which this waiver from payment of the maintenance fees is requested are:

| CLAIM OR SITE NAME | BLM RECORDATION SERIAL NUMBER |
|------------------------|-------------------------------|
| 1. Golden Eye #5 | ✓ AMC 348626 |
| 2. Golden Eye #6 | AMC 348627 |
| 3. Little Smile | AMC 342138 |
| 4. Trace Amegoes No. 4 | AMC 342139 |
| 5. Trace Amegoes No. 5 | AMC 342140 |
| 6. Trace Amegoes No. 6 | AMC 342141 |
| 7. | |
| 8. | |
| 9. | |
| 10. | |

The owner(s) (claimants) of the above mining claims and sites are:

NW CHECK

• Mark Mongague

601
 (Owner's Name - Please Print)
 2740 Castle Butte Drive ✓
 (Owner's Mailing Address)

Mark Mongague
 (Owner's Signature)
 Castle Rock CO 80109
 (City) (State) (Zip Code)

Amanda Montague

401
 (Owner's Name - Please Print)
 2740 Castle Butte Drive ✓
 (Owner's Mailing Address)

Amanda Montague
 (Owner's Signature)
 Castle Rock CO 80109
 (City) (State) (Zip Code)

Ac 483
 ENTERED SEP 06 2017
 PB

(Owner's Name - Please Print)

(Owner's Signature)

(Owner's Mailing Address)

(City)

(State)

(Zip Code)

(Owner's Name - Please Print)

(Owner's Signature)

(Owner's Mailing Address)

(City)

(State)

(Zip Code)

(Continued on page 2)

NW CHECK
4-601

PHOENIX, ARIZONA

2017 AUG -9 P 2:37

RECEIVED
BLM AZ STATE OFFICE

| | | | |
|-------------------------------|---------------------|---------|------------|
| (Owner's Name - Please Print) | (Owner's Signature) | | |
| (Owner's Mailing Address) | (City) | (State) | (Zip Code) |
| | | | |
| (Owner's Name - Please Print) | (Owner's Signature) | | |
| (Owner's Mailing Address) | (City) | (State) | (Zip Code) |
| | | | |
| (Owner's Name - Please Print) | (Owner's Signature) | | |
| (Owner's Mailing Address) | (City) | (State) | (Zip Code) |
| | | | |
| (Owner's Name - Please Print) | (Owner's Signature) | | |
| (Owner's Mailing Address) | (City) | (State) | (Zip Code) |

18 U.S.C. 1001 and 43 U.S.C. 1212 make it a crime for any person knowingly and willfully to make to any department or agency of the United States any false, fictitious or fraudulent statements or representations as to any matter within its jurisdiction.

INSTRUCTIONS

1. This certification is made under the provisions of 43 U.S.C. § 1744 and 30 U.S.C. §28-28k and the regulations thereunder (43 CFR Part 3830).
2. The claimant(s) must fill in the dates in paragraph 1 for the beginning and ending of the assessment year for which this waiver is sought.
3. The claimant(s) must fill in the date in paragraph 2 for the beginning of the assessment year for which this waiver is sought.
4. All claim and site names and BLM serial numbers must be listed for the mining claims, mill sites, and tunnel sites for which the waiver is sought.
5. All owners of the mining claims, mill sites, and tunnel sites and their addresses must be given.
6. This waiver form must be signed by all the claimants or their designated agent, in original form. If an agent is designated, a notarized designation of agent, signed by all of the claimants with proper address given, must be submitted with this waiver.
7. This form must be filed no later than September 1st for the upcoming assessment year in the BLM State Office where the mining claims or sites are recorded, or the waiver cannot be granted by the BLM. (Example: To obtain a waiver for the assessment year 2012, which begins on September 1, 2011, you must qualify for and file for a waiver no later than September 1, 2011, in the proper BLM State Office.)
8. For all mining claims which require assessment work, you must record an affidavit of labor on or before the December 30th immediately following the filing of this waiver. For all other mining claims or sites waived, you must record a notice of intent to hold on or before the December 30th immediately following the filing of this waiver.
9. Mill and tunnel sites may also be listed on this waiver and be waived from payment of the maintenance fee. A notice of intent to hold for these sites is required to be filed by the December 30th following the filing of this waiver.

RECEIVED

BLM AZ STATE OFFICE

2017 AUG 11 P 2:37

PHOENIX, ARIZONA

FOR OFFICIAL USE ONLY

UNITED STATES DEPARTMENT OF THE INTERIOR
BUREAU OF LAND MANAGEMENT

MC NATIONWIDE CLAIMANT LISTING
September 21, 2017

| Cust | AZ CLAIMANT | National Total |
|---|----------------|-------------------|
| MONTAGUE AMANDA 2740 CASTLE BUTTE DR CASTLE ROCK, CO 80109-9611 | 4 | 4 |
| MONTAGUE MARK 2740 CASTLE BUTTE DR CASTLE ROCK, CO 80109-9611 | 6 | 6 |

348626
342138

When Recorded Return Document to:

Mark and Amanda Montague
2740 Castle Butte Drive
Castle Rock, CO 80109

Check here is this is a change of address.

Telephone: _____

E-mail address: _____

AFFIDAVIT OF PERFORMANCE OF ANNUAL WORK

1. State of Arizona, County of Maricopa ss:

2. I (Name) Mark and Amanda Montague

3. Reside at (Address) 2740 Castle Butte Drive

City Castle Rock County Douglas

State CO Zip 80109 being duly sworn, depose and say that I am a citizen of the United States, more than eighteen years of age, and that all of the facts set forth in this affidavit, subject to the provisions and penalties of 18 U.S.C. 1001 pertaining to the filing of false, fictitious, or fraudulent statements with the United States, are true and correct according to the best of my knowledge, information and belief.

4. Owner's name and address (If not shown in Items 1-3 above).
same as above

5. That I am personally acquainted with the mining claim(s). The work and improvements were made by and at the expense of the owner(s) of said claim(s). Said contiguous group of claims, listed on this document, are situated in the

Goldfield (optional) Mining District; Maricopa County, Arizona.

| Line No. | AMC NUMBER | CLAIM/SITE NAME | COUNTY RECORDER DATA (If available) | TWP | RNG | SEC |
|----------|------------|-----------------|-------------------------------------|-----|-----|---------|
| 1 | 348626 | Golden Eye #5 | 97-0838587 | 2N | 8E | 13 + 24 |
| 2 | 348627 | Golden Eye #6 | 97-0838588 | 2N | 8E | 13 + 24 |
| 3 | | | | | | |
| 4 | | | | | | |
| 5 | | | | | | |
| 6 | | | | | | |

RECEIVED
BLM AZ STATE OFFICE
2016 JUL 21 P 2: 18
PHOENIX, ARIZONA

BLM
Date
Stamp

ENTERED
JUL 28 2016
BY: RAM

RECEIVED
 BLM AZ STATE OFFICE
 PHOENIX, ARIZONA
 2016 JUL 27 P 2:18
 BLM
 Date
 Stamp

| | | | | | | |
|----|--|--|--|--|--|--|
| 7 | | | | | | |
| 8 | | | | | | |
| 9 | | | | | | |
| 10 | | | | | | |

6. That between the dates starting at 12 o'clock noon on September 1, 20 15 and ending at 12 o'clock noon on September 1, 20 16 at least \$ 380.00 dollars worth of work and improvements were done and performed upon said claim(s) or upon one or more of a contiguous group of claims for the benefit of all, wholly or partly outside of a contiguous group of claims for the benefit of all, not including the location work.

7. That the following persons were employed to perform the work and improvements described herein: _____
Ralph D. Lewis, Jr.

8. That the work and improvements performed were: _____
Maintenance of access roads and prospecting and sampling

9. Dated: 7/1/16 Signature: Mark S. Montague & Amanda Montague

SUBSCRIBED AND SWORN TO before me, a Notary Public, this 01 day of July 20 16

By: Mark S. Montague & Amanda Montague

Notary Public Stephanie McDowell

My Commission Expires July 14, 2019

STEPHANIE MCDOWELL
 Notary Public
 State of Colorado
 Notary ID 20074026103
 My Commission Expires Jul 14, 2019

Bureau of Land Management
Arizona State Office
www.blm.gov/az

No. of Claims: 2 x \$10 = 20.00
 Check No.: CC Init. SM
 Receipt No.: 3615740
 For BLM Use Only

When Recorded Return Document to:

Mark and Amanda Montague
2740 Castle Butte Drive
Castle Rock, CO 80109

Check here is this is a change of address.

Telephone: _____

E-mail address: _____

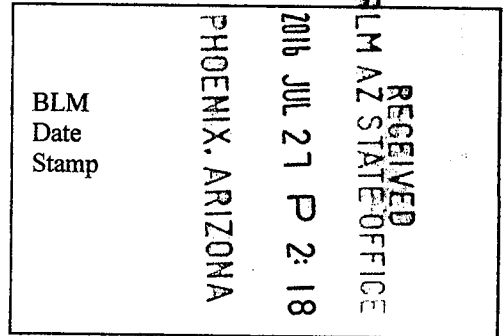
AFFIDAVIT OF PERFORMANCE OF ANNUAL WORK

1. State of Arizona, County of **Maricopa** ss:

2. I (Name) **Mark and Amanda Montague**

3. Reside at (Address) **2740 Castle Butte Drive**

City **Castle Rock** County **Douglas**



State **CO** Zip **80109** being duly sworn, depose and say that I am a citizen of the United States, more than eighteen years of age, and that all of the facts set forth in this affidavit, subject to the provisions and penalties of 18 U.S.C. 1001 pertaining to the filing of false, fictitious, or fraudulent statements with the United States, are true and correct according to the best of my knowledge, information and belief.

4. Owner's name and address (If not shown in Items 1-3 above).
same as above

5. That I am personally acquainted with the mining claim(s). The work and improvements were made by and at the expense of the owner(s) of said claim(s). Said contiguous group of claims, listed on this document, are situated in the

Goldfield (optional) Mining District; **Maricopa** County, Arizona.

| Line No. | AMC NUMBER | CLAIM/SITE NAME | COUNTY RECORDER DATA (If available) | TWP | RNG | SEC |
|----------|------------|---------------------|-------------------------------------|-----|-----|---------|
| 1 | 342138 | Little Smile | 97-0838643 | 2N | 9E | 30 |
| 2 | 342141 | Trace Amegoes No. 6 | 97-0838646 | 2N | 9E | 30 + 31 |
| 3 | 342140 | Trace Amegoes No. 5 | 97-0838645 | 2N | 9E | 30 + 31 |
| 4 | 342139 | Trace Amegoes No. 4 | 97-0838644 | 2N | 9E | 30 |
| 5 | | | | | | |
| 6 | | | | | | |

AFFIDAVIT OF PERFORMANCE OF ANNUAL WORK – page 2

RECEIVED
BLM AZ STATE OFFICE
2016 JUL 27 P 2:18
PHOENIX, ARIZONA

BLM
Date
Stamp

| | | | | | | |
|----|--|--|--|--|--|--|
| 7 | | | | | | |
| 8 | | | | | | |
| 9 | | | | | | |
| 10 | | | | | | |

6. That between the dates starting at 12 o'clock noon on September 1, 20 15 and ending at 12 o'clock noon on September 1, 20 16 at least \$ 700.00 dollars worth of work and improvements were done and performed upon said claim(s) or upon one or more of a contiguous group of claims for the benefit of all, wholly or partly outside of a contiguous group of claims for the benefit of all, not including the location work.

7. That the following persons were employed to perform the work and improvements described herein: _____
Ralph D. Lewis, Jr.

8. That the work and improvements performed were: Maintenance of the claims,
General mining, drilling, prospecting and sampling

9. Dated: 7/1/16 Signature: Mark S. Montague & Amanda Montague

SUBSCRIBED AND SWORN TO before me, a Notary Public, this 01 day of July 2016

By: MARK S. MONTAGUE + AMANDA M. MONTAGUE

Notary Public Stephanie McDowell

My Commission Expires July 14, 2019

STEPHANIE MCDOWELL
Notary Public
State of Colorado
Notary ID 20074026103
My Commission Expires Jul 14, 2019

No. of Claims: 4 x \$10 = \$40
Check No.: CC Init. EM
Receipt No.: 3615740
For BLM Use Only

Bureau of Land Management
Arizona State Office
www.blm.gov/az

United States Department of the Interior
Bureau of Land Management
 DIV OF LANDS, MINRLS & ENERGY
 ONE N CENTRAL AVE
 PHOENIX, AZ 85004 -4427
 Phone: 602-417-9200

Receipt

No: 3615740

| | |
|--|--|
| Transaction #: 3719328 | |
| Date of Transaction: 07/27/2016 | |
| CUSTOMER: | |
| MARK MONTAGUE 2740 CASTLE BUTTE DR CASTLE ROCK, CO 80109-9611 US | |

| LINE # | QTY | DESCRIPTION | REMARKS | UNIT PRICE | TOTAL |
|---------------|------|---|--------------------------|------------|----------------|
| 1 | 1.00 | LOCATABLE MINERALS / MINING CLAIMS- NOT NEW-UNADJUD, ONE AUTH NO. ONLY / MINING CLAIM MONEY RECEIVED CASES: AMC348626/\$60.00 | 2017 WAIV & 2016 POL (6) | - n/a - | 60.00 |
| TOTAL: | | | | | \$60.00 |

| PAYMENT INFORMATION | | | |
|---|---------------|--|----------------------|
| NOTE: Items will appear on credit card statement as "Bureau of Land Mgmt CO". | | | |
| 1 | AMOUNT: | 60.00 | POSTMARKED: N/A |
| | TYPE: | CREDIT CARD | RECEIVED: 07/27/2016 |
| | NAME: | MONTAGUE, MARK 2740 CASTLE BUTTE DR CASTLE ROCK CO 80109-9611 US | |
| | CARD NO: | XXXXXXXXXXXX2637 | AUTH CODE: 07150Z |
| | NAME ON CARD: | MARIAM SANFORD | |
| | EXPIRES: | 09/2020 | |
| | SIGNATURE: | | |

| |
|---------|
| REMARKS |
| |

This receipt was generated by the automated BLM Collections and Billing System and is a paper representation of a portion of the official electronic record contained therein.

UNITED STATES
DEPARTMENT OF THE INTERIOR
BUREAU OF LAND MANAGEMENT

131

348626

342138

MAINTENANCE FEE WAIVER CERTIFICATION

FORM APPROVED
OMB NO. 1004-0114
Expires: October 31, 2016

SEE INSTRUCTIONS ON PAGE 2

- This small miner waiver is filed for the assessment year beginning on September 1, 2016 and ending on September 1, 2017.
- The undersigned and all related parties owned ten or fewer mining claims, mill, or tunnel sites located and maintained on Federal lands in the United States of America on September 1, 2016.
- The undersigned have performed the assessment work required by law for each mining claim listed prior to filing this waiver and understand that by filing this form, the undersigned must file an affidavit of assessment work with the Bureau of Land Management (BLM) by the December 30th following the filing of this waiver.
- The undersigned understand that if the assessment work obligation has not yet come due under 30 U.S.C. 28 (for those claims in their first assessment year only), a notice of intent to hold reciting this condition must be recorded by the December 30th following the filing of this waiver.
- The undersigned understand that mill and tunnel sites may also be listed on this waiver and be waived from payment of the maintenance fee, and that a notice of intent to hold for these sites is required to be filed with the BLM by the December 30th following the filing of this waiver.
- The undersigned understand and acknowledge that pursuant to 43 U.S.C. 1212 and 18 U.S.C. 1001, the filing or recording of a false, fictitious, or fraudulent document with the BLM may result in a fine of up to \$250,000, a prison term not to exceed five years, or both.
- The mining claims, mill or tunnel sites for which this waiver from payment of the maintenance fees is requested are:

| CLAIM OR SITE NAME | BLM RECORDATION SERIAL NUMBER |
|------------------------|-------------------------------|
| 1. Golden Eye #5 | AMC 348626 |
| 2. Golden Eye #6 | AMC 348627 |
| 3. Little Smile | AMC 342138 |
| 4. Trace Amegoes No. 4 | AMC 342139 |
| 5. Trace Amegoes No. 5 | AMC 342140 |
| 6. Trace Amegoes No. 6 | AMC 342141 |
| 7. | |
| 8. | |
| 9. | |
| 10. | |

The owner(s) (claimants) of the above mining claims and sites are:

Mark Montague

(Owner's Name - Please Print)

2740 Castle Butte Drive

(Owner's Mailing Address)

(Owner's Signature)

Castle Rock

(City)

CO

(State)

80109

(Zip Code)

Amanda Montague

(Owner's Name - Please Print)

2740 Castle Butte Drive

(Owner's Mailing Address)

(Owner's Signature)

Castle Rock

(City)

CO

(State)

80109

(Zip Code)

(Owner's Name - Please Print)

(Owner's Signature)

(Owner's Mailing Address)

(City)

(State)

(Zip Code)

(Owner's Name - Please Print)

(Owner's Signature)

(Owner's Mailing Address)

(City)

(State)


(Zip Code)

(Continued on page 2)

ENTERED
BY: RE
8-31-17

PHOENIX, ARIZONA
2016 JUL 27 P 2:17
RECEIVED
BLM AZ STATE OFFICE

NL
8-31
RE



1954 JUN 11

PHOENIX, ARIZONA
JUN 11 9 15 AM '54
RECEIVED

1389

EBG

AMC 348626

AMC 342138

FORM APPROVED
OMB NO. 1004-0114
Expires: October 31, 2016

MAINTENANCE FEE WAIVER CERTIFICATION

SEE INSTRUCTIONS ON PAGE 2

- This small miner waiver is filed for the assessment year beginning on September 1, 2015 and ending on September 1, 2016.
- The undersigned and all related parties owned ten or fewer mining claims, mill, or tunnel sites located and maintained on Federal lands in the United States of America on September 1, 2015.
- The undersigned have performed the assessment work required by law for each mining claim listed prior to filing this waiver and understand that by filing this form, the undersigned must file an affidavit of assessment work with the Bureau of Land Management (BLM) by the December 30th following the filing of this waiver.
- The undersigned understand that if the assessment work obligation has not yet come due under 30 U.S.C. 28 (for those claims in their first assessment year only), a notice of intent to hold reciting this condition must be recorded by the December 30th following the filing of this waiver.
- The undersigned understand that mill and tunnel sites may also be listed on this waiver and be waived from payment of the maintenance fee, and that a notice of intent to hold for these sites is required to be filed with the BLM by the December 30th following the filing of this waiver.
- The undersigned understand and acknowledge that pursuant to 43 U.S.C. 1212 and 18 U.S.C. 1001, the filing or recording of a false, fictitious, or fraudulent document with the BLM may result in a fine of up to \$250,000, a prison term not to exceed five years, or both.
- The mining claims, mill or tunnel sites for which this waiver from payment of the maintenance fees is requested are:

| CLAIM OR SITE NAME | BLM RECORDATION SERIAL NUMBER |
|------------------------|-------------------------------|
| 1. Golden Eye #5 | AMC 348626 |
| 2. Golden Eye #6 | AMC 348627 |
| 3. Little Smile | AMC 342138 |
| 4. Trace Amegoes No. 4 | AMC 342139 |
| 5. Trace Amegoes No. 5 | AMC 342140 |
| 6. Trace Amegoes No. 6 | AMC 342141 |
| 7. | |
| 8. | |
| 9. | |
| 10. | |

The owner(s) (claimants) of the above mining claims and sites are:

Mark Montague ✓
(Owner's Name - Please Print)
2740 Castle Butte Drive
(Owner's Mailing Address)

Mark Montague
(Owner's Signature)
Castle Rock CO 80109
(City) (State) (Zip Code)

Amanda Montague ✓
(Owner's Name - Please Print)
2740 Castle Butte Drive
(Owner's Mailing Address)

Amanda Montague
(Owner's Signature)
Casle Rock CO 80109
(City) (State) (Zip Code)

(Owner's Name - Please Print)
(Owner's Mailing Address)

(Owner's Signature)
PHOENIX, ARIZONA (City) AC 483 (State) (Zip Code)

(Owner's Name - Please Print)
(Owner's Mailing Address)

(Owner's Signature) *pb*
ENTERED SEP 08 2015
RECEIVED BLM AZ STATE OFFICE
NW CHECK Hood pb
(City) (State) (Zip Code)

(Owner's Name - Please Print)

(Owner's Signature)

(Owner's Mailing Address)

(City)

(State)

(Zip Code)

(Owner's Name - Please Print)

(Owner's Signature)

(Owner's Mailing Address)

(City)

(State)

(Zip Code)

(Owner's Name - Please Print)

(Owner's Signature)

(Owner's Mailing Address)

(City)

(State)

(Zip Code)

(Owner's Name - Please Print)

(Owner's Signature)

(Owner's Mailing Address)

(City)

(State)

(Zip Code)

18 U.S.C. 1001 and 43 U.S.C. 1212 make it a crime for any person knowingly and willfully to make to any department or agency of the United States any false, fictitious or fraudulent statements or representations as to any matter within its jurisdiction.

INSTRUCTIONS

1. This certification is made under the provisions of 43 U.S.C. § 1744 and 30 U.S.C. §28-28k and the regulations thereunder (43 CFR Part 3830).
2. The claimant(s) must fill in the dates in paragraph 1 for the beginning and ending of the assessment year for which this waiver is sought.
3. The claimant(s) must fill in the date in paragraph 2 for the beginning of the assessment year for which this waiver is sought.
4. All claim and site names and BLM serial numbers must be listed for the mining claims, mill sites, and tunnel sites for which the waiver is sought.
5. All owners of the mining claims, mill sites, and tunnel sites and their addresses must be given.
6. This waiver form must be signed by all the claimants or their designated agent, in original form. If an agent is designated, a notarized designation of agent, signed by all of the claimants with proper address given, must be submitted with this waiver.
7. This form must be filed no later than September 1st for the upcoming assessment year in the BLM State Office where the mining claims or sites are recorded, or the waiver cannot be granted by the BLM. (Example: To obtain a waiver for the assessment year 2012, which begins on September 1, 2011, you must qualify for and file for a waiver no later than September 1, 2011, in the proper BLM State Office.)
8. For all mining claims which require assessment work, you must record an affidavit of labor on or before the December 30th immediately following the filing of this waiver. For all other mining claims or sites waived, you must record a notice of intent to hold on or before the December 30th immediately following the filing of this waiver.
9. Mill and tunnel sites may also be listed on this waiver and be waived from payment of the maintenance fee. A notice of intent to hold for these sites is required to be filed by the December 30th following the filing of this waiver.

PHOENIX, ARIZONA
 2011 AUG 9 10:57
 RECEIVED
 BLM AZ STATE OFFICE
 FOR OFFICIAL USE ONLY

348626

When Recorded Return Document to:

Mark and Amanda Montague
2740 Castle Butte Drive
Castle Rock, CO 80109

Check here is this is a change of address.

Telephone: _____

E-mail address: _____

AFFIDAVIT OF PERFORMANCE OF ANNUAL WORK

1. State of Arizona, County of Maricopa ss:

2. I (Name) Mark and Amanda Montague

3. Reside at (Address) 2740 Castle Butte Drive

City Castle Rock County Douglas

State CO Zip 80109 being duly sworn, depose and say that I am a citizen of the United States, more than eighteen years of age, and that all of the facts set forth in this affidavit, subject to the provisions and penalties of 18 U.S.C. 1001 pertaining to the filing of false, fictitious, or fraudulent statements with the United States, are true and correct according to the best of my knowledge, information and belief.

4. Owner's name and address (If not shown in Items 1-3 above).
same as above

5. That I am personally acquainted with the mining claim(s). The work and improvements were made by and at the expense of the owner(s) of said claim(s). Said contiguous group of claims, listed on this document, are situated in the

Goldfield (optional) Mining District; Maricopa County, Arizona.

| Line No. | AMC NUMBER | CLAIM/SITE NAME | COUNTY RECORDER DATA (If available) | TWP | RNG | SEC |
|----------|------------|-----------------|-------------------------------------|-----|-----|---------|
| 1 | 348626 | Golden Eye #5 | 97-0838587 | 2N | 8E | 13 + 24 |
| 2 | 348627 | Golden Eye #6 | 97-0838588 | 2N | 8E | 13 + 24 |
| 3 | | | | | | |
| 4 | | | | | | |
| 5 | | | | | | |
| 6 | | | | | | |

RECEIVED
CLM AZ STATE OFFICE
2015 AUG 19 A 10:59
PHOENIX, ARIZONA

BLM
Date
Stamp

ENTERED
AUG 20 2015
BY: *RAM*

RECEIVED
 U.S. STATE OFFICE
 PHOENIX, ARIZONA
 2015 AUG 19 A 10:59
 BLM
 Date
 Stamp

| | | | | | | |
|----|--|--|--|--|--|--|
| 7 | | | | | | |
| 8 | | | | | | |
| 9 | | | | | | |
| 10 | | | | | | |

6. That between the dates starting at 12 o'clock noon on September 1, 20 14 and ending at 12 o'clock noon on September 1, 20 15 at least \$ 360.00 dollars worth of work and improvements were done and performed upon said claim(s) or upon one or more of a contiguous group of claims for the benefit of all, wholly or partly outside of a contiguous group of claims for the benefit of all, not including the location work.

7. That the following persons were employed to perform the work and improvements described herein: _____
Ralph D. Lewis, Jr.

8. That the work and improvements performed were: _____
Maintenance of access roads and prospecting and sampling

9. Dated: 8/15/15 Signature: Amanda Montague MaSullivan

SUBSCRIBED AND SWORN TO before me, a Notary Public, this 15 day of August 2015

By: [Signature]
 Notary Public _____

My Commission Expires June 29, 2019

CRYSTAL PETHTEL
NOTARY PUBLIC
STATE OF COLORADO
 NOTARY ID 20154025415
 My Commission Expires June 29, 2019

Bureau of Land Management
Arizona State Office
www.blm.gov/az

No. of Claims: 2 x \$10 = 20.00
 Check No.: CC Init. ESG
 Receipt No.: 3370836
For BLM Use Only

342138
B

When Recorded Return Document to:

Mark and Amanda Montague
2740 Castle Butte Drive
Castle Rock, CO 80109

Check here is this is a change of address.

Telephone: _____

E-mail address: _____

AFFIDAVIT OF PERFORMANCE OF ANNUAL WORK

1. State of Arizona, County of **Maricopa** ss:

2. I (Name) **Mark and Amanda Montague**

3. Reside at (Address) **2740 Castle Butte Drive**

City **Castle Rock** County **Douglas**

RECEIVED
BLM AZ STATE OFFICE
2015 AUG 19 A 10:59
PHOENIX, ARIZONA
BLM
Date
Stamp

State **CO** Zip **80109** being duly sworn, depose and say that I am a citizen of the United States, more than eighteen years of age, and that all of the facts set forth in this affidavit, subject to the provisions and penalties of 18 U.S.C. 1001 pertaining to the filing of false, fictitious, or fraudulent statements with the United States, are true and correct according to the best of my knowledge, information and belief.

4. Owner's name and address (If not shown in Items 1-3 above).
same as above

5. That I am personally acquainted with the mining claim(s). The work and improvements were made by and at the expense of the owner(s) of said claim(s). Said contiguous group of claims, listed on this document, are situated in the

Goldfield (optional) Mining District; **Maricopa** County, Arizona.

| Line No. | AMC NUMBER | CLAIM/SITE NAME | COUNTY RECORDER DATA (If available) | TWP | RNG | SEC |
|----------|------------|---------------------|-------------------------------------|-----|-----|---------|
| 1 | 342138 | Little Smile | 97-0838643 | 2N | 9E | 30 |
| 2 | 342141 | Trace Amegoes No. 6 | 97-0838646 | 2N | 9E | 30 + 31 |
| 3 | 342140 | Trace Amegoes No. 5 | 97-0838645 | 2N | 9E | 30 + 31 |
| 4 | 342139 | Trace Amegoes No. 4 | 97-0838644 | 2N | 9E | 30 |
| 5 | | | | | | |
| 6 | | | | | | |

AUG 20 2015
BY: EAm

RECEIVED
 IN AZ STATE OFFICE
 PHOENIX, ARIZONA
 2015 AUG 19 A 10:58

BLM
 Date
 Stamp

| | | | | | |
|----|--|--|--|--|--|
| 7 | | | | | |
| 8 | | | | | |
| 9 | | | | | |
| 10 | | | | | |

6. That between the dates starting at 12 o'clock noon on September 1, 20 14 and ending at 12 o'clock noon on September 1, 20 15 at least \$ 640.00 dollars worth of work and improvements were done and performed upon said claim(s) or upon one or more of a contiguous group of claims for the benefit of all, wholly or partly outside of a contiguous group of claims for the benefit of all, not including the location work.

7. That the following persons were employed to perform the work and improvements described herein: Ralph D. Lewis, Jr.

8. That the work and improvements performed were: Maintenance of the claims, General mining, drilling, prospecting and sampling

9. Dated: 8/15/15 Signature: [Signature] Amanda Montague

SUBSCRIBED AND SWORN TO before me, a Notary Public, this 15 day of August 20 15

By: [Signature]
 Notary Public

My Commission Expires June 29, 2019

CRYSTAL PETHTEL
NOTARY PUBLIC
STATE OF COLORADO
 NOTARY ID 20154025415
 My Commission Expires June 29, 2019

Bureau of Land Management
Arizona State Office
www.blm.gov/az

No. of Claims: 4 x \$10 = 40.00
 Check No.: CC Init. [Initials]
 Receipt No.: 3370836
For BLM Use Only

United States Department of the Interior
Bureau of Land Management
 LANDS/RECREATION & PLANNING
 ONE N CENTRAL AVE
 PHOENIX, AZ 85004 -2203
 Phone: 602-417-9200

Receipt

No: 3370836

| | |
|--|--|
| Transaction #: 3468995 | |
| Date of Transaction: 08/19/2015 | |
| CUSTOMER: | |
| MARK MONTAGUE 2740 CASTLE BUTTE DR CASTLE ROCK, CO 80109-9611 US | |

| LINE # | QTY | DESCRIPTION | REMARKS | UNIT PRICE | TOTAL |
|---------------|------|---|--------------------------|------------|----------------|
| 1 | 1.00 | LOCATABLE MINERALS / MINING CLAIMS- NOT NEW-UNADJUD, ONE AUTH NO. ONLY / MINING CLAIM MONEY RECEIVED CASES: AMC348626/\$60.00 | 2016 WAIV & 2015 POL (6) | - n/a - | 60.00 |
| TOTAL: | | | | | \$60.00 |

| PAYMENT INFORMATION | | | | |
|---|---------------|--|-------------|------------|
| NOTE: Items will appear on credit card statement as "Bureau of Land Mgmt CO". | | | | |
| 1 | AMOUNT: | 60.00 | POSTMARKED: | N/A |
| | TYPE: | CREDIT CARD | RECEIVED: | 08/19/2015 |
| | NAME: | MONTAGUE, MARK 2740 CASTLE BUTTE DR CASTLE ROCK CO 80109-9611 US | | |
| | CARD NO: | XXXXXXXXXXXX4897 | AUTH CODE: | 01539C |
| | NAME ON CARD: | MARIAM SANFORD | | |
| | EXPIRES: | 06/2018 | | |
| | SIGNATURE: | | | |

| |
|---------|
| REMARKS |
| |

This receipt was generated by the automated BLM Collections and Billing System and is a paper representation of a portion of the official electronic record contained therein.

ENTERED
 AUG 20 2015
 BY: *RAM*

UNITED STATES DEPARTMENT OF THE INTERIOR
BUREAU OF LAND MANAGEMENT

MC NATIONWIDE CLAIMANT LISTING
September 09, 2015

| Cust | AZ | National |
|---|----------|----------|
| | CLAIMANT | Total |
| MONTAGUE AMANDA 2740 CASTLE BUTTE DR CASTLE ROCK, CO 80109-9611 | 4 | 4 |
| MONTAGUE MARK 2740 CASTLE BUTTE DR CASTLE ROCK, CO 80109-9611 | 6 | 6 |

UNITED STATES 1363
DEPARTMENT OF THE INTERIOR
BUREAU OF LAND MANAGEMENT

MAINTENANCE FEE WAIVER CERTIFICATION

AMC 348626
342138

FORM APPROVED
OMB NO. 1004-0114
Expires: October 31, 2016

SEE INSTRUCTIONS ON PAGE 2

- This small miner waiver is filed for the assessment year beginning on September 1, 2014 and ending on September 1, 2015.
- The undersigned and all related parties owned ten or fewer mining claims, mill, or tunnel sites located and maintained on Federal lands in the United States of America on September 1, 2014.
- The undersigned have performed the assessment work required by law for each mining claim listed prior to filing this waiver and understand that by filing this form, the undersigned must file an affidavit of assessment work with the Bureau of Land Management (BLM) by the December 30th following the filing of this waiver.
- The undersigned understand that if the assessment work obligation has not yet come due under 30 U.S.C. 28 (for those claims in their first assessment year only), a notice of intent to hold reciting this condition must be recorded by the December 30th following the filing of this waiver.
- The undersigned understand that mill and tunnel sites may also be listed on this waiver and be waived from payment of the maintenance fee, and that a notice of intent to hold for these sites is required to be filed with the BLM by the December 30th following the filing of this waiver.
- The undersigned understand and acknowledge that pursuant to 43 U.S.C. 1212 and 18 U.S.C. 1001, the filing or recording of a false, fictitious, or fraudulent document with the BLM may result in a fine of up to \$250,000, a prison term not to exceed five years, or both.
- The mining claims, mill or tunnel sites for which this waiver from payment of the maintenance fees is requested are:

| CLAIM OR SITE NAME | BLM RECORDATION SERIAL NUMBER |
|------------------------|-------------------------------|
| 1. Golden Eye #5 | ✓ AMC 348626 |
| 2. Golden Eye #6 | AMC 348627 |
| 3. Little Smile | AMC 342138 |
| 4. Trace Amegoes No. 4 | AMC 342139 |
| 5. Trace Amegoes No. 5 | AMC 342140 |
| 6. Trace Amegoes No. 6 | AMC 342141 |
| 7. | |
| 8. | |
| 9. | |
| 10. | |

The owner(s) (claimants) of the above mining claims and sites are:

Mark Montague

(Owner's Name - Please Print)

2740 Castle Butte Drive

(Owner's Mailing Address)

Mark Montague
(Owner's Signature)

Castle Rock

(City)

CO

(State)

80109

(Zip Code)

Amanda Montague

(Owner's Name - Please Print)

2740 Castle Butte Drive

(Owner's Mailing Address)

Amanda Montague
(Owner's Signature)

Castle Rock

(City)

CO

(State)

80109

(Zip Code)

(Owner's Name - Please Print)

(Owner's Mailing Address)

(Owner's Signature)

(City)

(State)

(Zip Code)

(Owner's Name - Please Print)

(Owner's Mailing Address)

(Owner's Signature)

(City)

(State)

(Zip Code)

PHOENIX, ARIZONA
 2014 AUG 20 P 2:04
 RECEIVED
 ILM AZ STATE OFFICE

nwv
9/22/2014
nm

AMC 342138

When Recorded Return Document to:

Mark and Amanda Montague
2740 Castle Butte Drive
Castle Rock, CO 80109

ADDRESS
UPDATED
FM

Check here if this is a change of address.

Telephone: _____

E-mail address: _____


AFFIDAVIT OF PERFORMANCE OF ANNUAL WORK

1. State of Arizona, County of Maricopa ss:

2. I (Name) Mark and Amanda Montague

3. Reside at (Address) 2740 Castle Butte Drive

City Castle Rock County Douglas



State CO Zip 80109 being duly sworn, depose and say that I am a citizen of the United States, more than eighteen years of age, and that all of the facts set forth in this affidavit, subject to the provisions and penalties of 18 U.S.C. 1001 pertaining to the filing of false, fictitious, or fraudulent statements with the United States, are true and correct according to the best of my knowledge, information and belief.

4. Owner's name and address (If not shown in Items 1-3 above). _____

same as above

5. That I am personally acquainted with the mining claim(s). The work and improvements were made by and at the expense of the owner(s) of said claim(s). Said contiguous group of claims, listed on this document, are situated in the

Goldfield (optional) Mining District; Maricopa County, Arizona.

| Line No. | AMC NUMBER | CLAIM/SITE NAME | COUNTY RECORDER DATA (If available) | TWP | RNG | SEC |
|----------|------------|---------------------|-------------------------------------|-----|-----|---------|
| 1 | 342138 | Little Smile | 97-0838643 | 2N | 9E | 30 |
| 2 | 342141 | Trace Amegoes No. 6 | 97-0838646 | 2N | 9E | 30 + 31 |
| 3 | 342140 | Trace Amegoes No. 5 | 97-0838645 | 2N | 9E | 30 + 31 |
| 4 | 342139 | Trace Amegoes No. 4 | 97-0838644 | 2N | 9E | 30 |
| 5 | | | | | | |
| 6 | | | | | | |

ENTERED
AUG 21 2014
BY: Ran

AFFIDAVIT OF PERFORMANCE OF ANNUAL WORK – page 2

RECEIVED
M AZ STATE OFFICE
2014 AUG 20 P 2:07
PHOENIX, ARIZONA

BLM
Date
Stamp

| | | | | | |
|----|--|--|--|--|--|
| 7 | | | | | |
| 8 | | | | | |
| 9 | | | | | |
| 10 | | | | | |

6. That between the dates starting at 12 o'clock noon on September 1, 20 13 and ending at 12 o'clock noon on September 1, 20 14 at least \$ 800.00 dollars worth of work and improvements were done and performed upon said claim(s) or upon one or more of a contiguous group of claims for the benefit of all, wholly or partly outside of a contiguous group of claims for the benefit of all, not including the location work.

7. That the following persons were employed to perform the work and improvements described herein: Ralph D. Lewis, Jr.

8. That the work and improvements performed were: Maintenance of claims, prospecting, sampling and drilling

9. Dated: 8/13/14 Signature: Mark Montague

SUBSCRIBED AND SWORN TO before me, a Notary Public, this 13 day of August 20 14

By: Angela R. Desautell and Mark Montague and Amanda Montague

Notary Public ANGELA R. DESAUTELL Angela R. Desautell

My Commission Expires 12.6.2016

Bureau of Land Management
Arizona State Office
www.az.blm.gov

ANGELA R. DESAUTELL
Notary Public
State of Colorado
Notary ID 20044043429
My Commission Expires Dec 6, 2016

No. of Claims: 34 x \$10 = 40.00
Check No.: CC Init. SC
Receipt No.: 3107013
For BLM Use Only

Form: MCF108
Revised Jan. 2006
Page 2 of 2

Amc 348626

When Recorded Return Document to:

Mark and Amanda Montague
2740 Castle Butte Drive
Castle Rock, CO 80109

Check here is this is a change of address.

Telephone: _____

E-mail address: _____

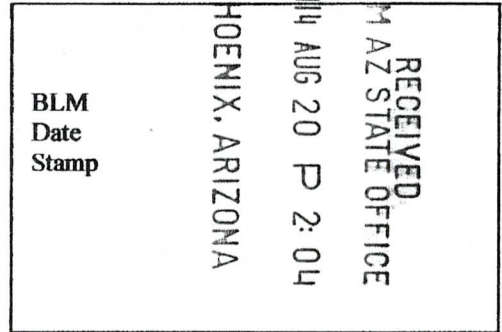
AFFIDAVIT OF PERFORMANCE OF ANNUAL WORK

1. State of Arizona, County of Maricopa ss:

2. I (Name) Mark and Amanda Montague

3. Reside at (Address) 2740 Castle Butte Drive

City Castle Rock County Douglas



State CO Zip 80109 being duly sworn, depose and say that I am a citizen of the United States, more than eighteen years of age, and that all of the facts set forth in this affidavit, subject to the provisions and penalties of 18 U.S.C. 1001 pertaining to the filing of false, fictitious, or fraudulent statements with the United States, are true and correct according to the best of my knowledge, information and belief.

4. Owner's name and address (If not shown in Items 1-3 above).
same as above

5. That I am personally acquainted with the mining claim(s). The work and improvements were made by and at the expense of the owner(s) of said claim(s). Said contiguous group of claims, listed on this document, are situated in the

Goldfield (optional) Mining District; Maricopa County, Arizona.

| Line No. | AMC NUMBER | CLAIM/SITE NAME | COUNTY RECORDER DATA (If available) | TWP | RNG | SEC |
|----------|------------|-----------------|-------------------------------------|-----|-----|---------|
| 1 | 348626 | Golden Eye #5 | 97-0838587 | 2N | 8E | 13 + 24 |
| 2 | 348627 | Golden Eye #6 | 97-0838588 | 2N | 8E | 13 + 24 |
| 3 | | | | | | |
| 4 | | | | | | |
| 5 | | | | | | |
| 6 | | | | | | |

ENTERED
AUG 21 2014
BY: Ram

AFFIDAVIT OF PERFORMANCE OF ANNUAL WORK – page 2

RECEIVED
 BLM AZ STATE OFFICE
 PHOENIX, ARIZONA
 2014 AUG 20 P 2:07
 BLM
 Date
 Stamp

| | | | | | | |
|----|--|--|--|--|--|--|
| 7 | | | | | | |
| 8 | | | | | | |
| 9 | | | | | | |
| 10 | | | | | | |

6. That between the dates starting at 12 o'clock noon on September 1, 20 13 and ending at 12 o'clock noon on September 1, 20 14 at least \$ 400.00 dollars worth of work and improvements were done and performed upon said claim(s) or upon one or more of a contiguous group of claims for the benefit of all, wholly or partly outside of a contiguous group of claims for the benefit of all, not including the location work.

7. That the following persons were employed to perform the work and improvements described herein: _____
 Ralph D. Lewis, Jr.

8. That the work and improvements performed were: Maintenance of claim and access road; prospecting and sampling

9. Dated: 8/13/14 Signature: Mark Montague

SUBSCRIBED AND SWORN TO before me, a Notary Public, this 13 day of August 2014

By: Mark Montague and Amanda Montague

Notary Public Angela R Desautell

My Commission Expires 12.6.2016


Bureau of Land Management
 Arizona State Office
www.az.blm.gov

ANGELA R DESAUTELL
 Notary Public
 State of Colorado
 Notary ID 20044043429
 My Commission Expires Dec 6, 2016

No. of Claims: 2 x \$10 = 20
 Check No.: CC Init. SC
 Receipt No.: 3107013
 For BLM Use Only

Form: MCF108
 Revised Jan. 2006
 Page 2 of 2

United States Department of the Interior
Bureau of Land Management
 LANDS/RECREATION & PLANNING
 ONE N CENTRAL AVE
 PHOENIX, AZ 85004 -2203
 Phone: 602-417-9200



No: 3107013

| | |
|--|--|
| Transaction #: 3198657 | |
| Date of Transaction: 08/20/2014 | |
| CUSTOMER: | |
| MARK MONTAGUE 2740 CASTLE BUTTE DR CASTLE ROCK, CO 80109-9611 US | |

| LINE # | QTY | DESCRIPTION | REMARKS | UNIT PRICE | TOTAL |
|---------------|------|---|-----------------------------|------------|----------------|
| 1 | 1.00 | LOCATABLE MINERALS / MINING CLAIMS- NOT NEW-UNADJUD, ONE AUTH NO. ONLY / MINING CLAIM MONEY RECEIVED CASES: AMC348626/\$60.00 | WAIVER 2015 POL 2014 (6) | - n/a - | 60.00 |
| TOTAL: | | | | | \$60.00 |

| PAYMENT INFORMATION | | | | |
|---|---------------|---|-------------|------------|
| NOTE: Items will appear on credit card statement as "Bureau of Land Mgmt CO". | | | | |
| 1 | AMOUNT: | 60.00 | POSTMARKED: | N/A |
| | TYPE: | CREDIT CARD | RECEIVED: | 08/20/2014 |
| | NAME: | LWEIS, RALPH 13215 N 38TH AVE PHOENIX AZ 85029 US | | |
| | CARD NO: | XXXXXXXXXXXX4522 | AUTH CODE: | 39881C |
| | NAME ON CARD: | RALPH D LEWIS JR | | |
| | EXPIRES: | 01/2017 | | |
| | SIGNATURE: | | | |

| REMARKS |
|---------|
| |

This receipt was generated by the automated BLM Collections and Billing System and is a paper representation of a portion of the official electronic record contained therein.

UNITED STATES
DEPARTMENT OF THE INTERIOR
BUREAU OF LAND MANAGEMENT

MAINTENANCE FEE WAIVER CERTIFICATION

mt
55

342138
FORM APPROVED
OMB NO. 1004-0114
Expires: August 31, 2013

348626

SEE INSTRUCTIONS ON PAGE 2

1. This small miner waiver is filed for the assessment year beginning on September 1, 2013 and ending on September 1, 2014.
2. The undersigned and all related parties owned ten or fewer mining claims, mill, or tunnel sites located and maintained on Federal lands in the United States of America on September 1, 2013.
3. The undersigned have performed the assessment work required by law for each mining claim listed prior to filing this waiver and understand that by filing this form, an affidavit of assessment work must be recorded by the December 30th following the filing of this waiver.
4. The undersigned understand that if the assessment work obligation has not yet come due under 30 U.S.C. 28 (for those claims in their first assessment year only), a notice of intent to hold reciting this condition must be recorded by the December 30th following the filing of this waiver.
5. The undersigned understand that mill and tunnel sites may also be listed upon this waiver and be waived from payment of the maintenance fee, and that a notice of intent to hold for these sites is required to be recorded by the December 30th immediately following the filing of this waiver.
6. The undersigned understand and acknowledge that pursuant to 43 U.S.C. 1212 and 18 U.S.C. 1001, the filing or recording of a false, fictitious, or fraudulent document with the Bureau of Land Management may result in a fine of up to \$250,000, a prison term not to exceed five years, or both.
7. The mining claims, mill or tunnel sites for which this waiver from payment of the maintenance fees is requested are:

| CLAIM OR SITE NAME | BLM RECORDATION SERIAL NUMBER |
|---------------------|-------------------------------|
| 1. Little Smile | AMC 342138 |
| 2. Trace Amegoes #6 | AMC 342141 |
| 3. Trace Amegoes #5 | AMC 342140 |
| 4. Trace Amegoes #4 | AMC 342139 |
| 5. Golden Eye #5 | AMC 348626 |
| 6. Golden Eye #6 | AMC 348627 |
| 7. | |
| 8. | |
| 9. | |
| 10. | |

RECEIVED
BLM AZ STATE OFFICE
2013 JUN 24 A 10:53
PHOENIX, ARIZONA

The owner(s) (claimants) of the above mining claims and sites are:

Mark Montague

(Owner's Name - Please Print)

2328 West Memorial Court

(Street or P.O. Box)

Anthem AZ 85086

(City) (State) (Zip Code)

Mark Montague
(Owner's Signature)

Amanda Montague

(Owner's Name - Please Print)

2328 West Memorial Court

(Street or P.O. Box)

Anthem AZ 85086

(City) (State) (Zip Code)

Amanda Montague
(Owner's Signature)

(Owner's Name - Please Print)

(Street or P.O. Box)

(City) (State) (Zip Code)

(Owner's Signature)

ENTERED
SEP 12 2013
BY: RE

| | |
|-------------------------------|---------------------------|
| (Owner's Name - Please Print) | (Owner's Signature) |
| (Street or P.O. Box) | (City) (State) (Zip Code) |
| | |
| (Owner's Name - Please Print) | (Owner's Signature) |
| (Street or P.O. Box) | (City) (State) (Zip Code) |
| | |
| (Owner's Name - Please Print) | (Owner's Signature) |
| (Street or P.O. Box) | (City) (State) (Zip Code) |
| | |
| (Owner's Name - Please Print) | (Owner's Signature) |
| (Street or P.O. Box) | (City) (State) (Zip Code) |

Title 18 U.S.C. Section 1001 and Title 43 U.S.C. Section 1212 makes it a crime for any person knowingly and willfully to make to any department or agency of the United States any false, fictitious or fraudulent statements or representations as to any matter within its jurisdiction.

INSTRUCTIONS

1. This certification is made under the provisions of §1744 of Title 43 and § 28-28k of Title 30 of the United States Code; and the regulations thereunder (43 CFR Part 3830).
2. The claimant(s) must fill in the dates in paragraph 1 for the beginning and ending of the assessment year for which this waiver is sought.
3. The claimant(s) must fill in the date in paragraph 2 for the beginning of the assessment year for which this waiver is sought.
4. All claim and site names and Bureau of Land Management (BLM) serial numbers must be listed for the mining claims, mill sites, and tunnel sites for which the waiver is sought.
5. All owners of the mining claims, mill sites, and tunnel sites and their addresses must be given.
6. This waiver form must be signed by all the claimants or their designated agent, in original form. If an agent is designated, a notarized designation of agent, signed by all of the claimants with proper address given, must be submitted with this waiver.
7. This form must be filed no later than September 1st for the upcoming assessment year in the BLM State Office where the mining claims or sites are recorded, or the waiver cannot be granted by the BLM. (Example: To obtain a waiver for the assessment year 2012, which begins on September 1, 2011, you must qualify for and file for a waiver no later than September 1, 2011, in the proper BLM State Office.)
8. For all mining claims which require assessment work, you must record an affidavit of labor on or before the December 30th immediately following the filing of this waiver. For all other mining claims or sites waived, you must record a notice of intent to hold on or before the December 30th immediately following the filing of this waiver.
9. Mill and tunnel sites may also be listed upon this waiver and be waived from payment of the maintenance fee. A notice of intent to hold for these sites is required to be filed by the December 30th following the filing of this waiver.

RECEIVED
 BLM ARIZONA STATE OFFICE
 2013 JUN 24 A 10:53
 PHOENIX, ARIZONA

FOR OFFICIAL USE ONLY

When Recorded Return Document to:

Mark and Amanda Montague
2328 West Memorial Court
Anthem, Arizona 85086

Check here is this is a change of address.

Telephone: (602) 362-1383

E-mail address: _____

AFFIDAVIT OF PERFORMANCE OF ANNUAL WORK

1. State of Arizona, County of Maricopa ss:

2. I (Name) Mark and Amanda Montague

3. Reside at (Address) 2328 West Memorial Court

City Anthem County Maricopa

RECEIVED
BLM AZ STATE OFFICE
2013 JUN 24 A 10:53
PHOENIX, ARIZONA
BLM
Date
Stamp

State AZ Zip 85086 being duly sworn, depose and say that I am a citizen of the United States, more than eighteen years of age, and that all of the facts set forth in this affidavit, subject to the provisions and penalties of 18 U.S.C. 1001 pertaining to the filing of false, fictitious, or fraudulent statements with the United States, are true and correct according to the best of my knowledge, information and belief.

4. Owner's name and address (If not shown in Items 1-3 above).
same as above

5. That I am personally acquainted with the mining claim(s). The work and improvements were made by and at the expense of the owner(s) of said claim(s). Said contiguous group of claims, listed on this document, are situated in the

Goldfield (optional) Mining District; Maricopa County, Arizona.

| Line No. | AMC NUMBER | CLAIM/SITE NAME | COUNTY RECORDER DATA (If available) | TWP | RNG | SEC |
|----------|------------|------------------|-------------------------------------|-----|-----|---------|
| 1 | 342138 | Little Smile | 97-0838643 | 2N | 9E | 30 |
| 2 | 342141 | Trace Amegoos #6 | 97-0838646 | 2N | 9E | 30 + 31 |
| 3 | 342140 | Trace Amegoos #5 | 97-0838645 | 2N | 9E | 30 + 31 |
| 4 | 342139 | Trace Amegoos #4 | 97-0838644 | 2N | 9E | 30 |
| 5 | | | | | | |
| 6 | | | | | | |

7/5/13 AT

AFFIDAVIT OF PERFORMANCE OF ANNUAL WORK – page 2

RECEIVED
BLM STATE OFFICE
PHOENIX, ARIZONA
2013 JUN 24 A 10:52
BLM
Date
Stamp

| | | | | | |
|----|--|--|--|--|--|
| 7 | | | | | |
| 8 | | | | | |
| 9 | | | | | |
| 10 | | | | | |

6. That between the dates starting at 12 o'clock noon on September 1, 2012 and ending at 12 o'clock noon on September 1, 2013 at least \$ 400.00 dollars worth of work and improvements were done and performed upon said claim(s) or upon one or more of a contiguous group of claims for the benefit of all, wholly or partly outside of a contiguous group of claims for the benefit of all, not including the location work.

7. That the following persons were employed to perform the work and improvements described herein: Ralph D. Lewis, Jr.

8. That the work and improvements performed were: construction and maintenance of access roads and development, drilling and sampling of claims


9. Dated: 5/23/13 Signature: [Handwritten Signature]

SUBSCRIBED AND SWORN TO before me, a Notary Public, this 23rd day of May 20 13

By: Matthew A Glirbas

Notary Public Matthew A Glirbas

My Commission Expires July 13, 2015



Bureau of Land Management
Arizona State Office
www.az.blm.gov

No. of Claims: 4 x \$10 = 40
Check No.: 28183916 Init. MAH
Receipt No.: 28183916
For BLM Use Only

Form: MCF108
Revised Jan. 2006
Page 2 of 2

When Recorded Return Document to:

Mark and Amanda Montague

2328 West Memorial Court

Anthem, Arizona 85086

Check here is this is a change of address.

Telephone: (602) 362-1383

E-mail address: _____

AFFIDAVIT OF PERFORMANCE OF ANNUAL WORK

1. State of Arizona, County of Maricopa ss:

2. I (Name) Mark and Amanda Montague

3. Reside at (Address) 2328 West Memorial Court

City Anthem County Maricopa

State AZ Zip 85086 being duly sworn, depose and say that I am a citizen of the United States, more than eighteen years of age, and that all of the facts set forth in this affidavit, subject to the provisions and penalties of 18 U.S.C. 1001 pertaining to the filing of false, fictitious, or fraudulent statements with the United States, are true and correct according to the best of my knowledge, information and belief.

4. Owner's name and address (If not shown in Items 1-3 above), _____

same as above

5. That I am personally acquainted with the mining claim(s). The work and improvements were made by and at the expense of the owner(s) of said claim(s). Said contiguous group of claims, listed on this document, are situated in the

Goldfield (optional) Mining District; Maricopa County, Arizona.

| Line No. | AMC NUMBER | CLAIM/SITE NAME | COUNTY RECORDER DATA (If available) | TWP | RNG | SEC |
|----------|------------|-----------------|-------------------------------------|-----|-----|---------|
| 1 | 348626 | Golden Eye #5 | 97-0838587 | 2N | 8E | 13 + 24 |
| 2 | 348627 | Golden Eye #6 | 97-0838588 | 2N | 8E | 13 + 24 |
| 3 | | | | | | |
| 4 | | | | | | |
| 5 | | | | | | |
| 6 | | | | | | |

RECEIVED
 BLM AZ STATE OFFICE
 PHOENIX, ARIZONA
 2013 JUN 24 A 10:53
 BLM
 Date
 Stamp

Form: MCF108

Revised Jan. 2006

Page 1 of 2

7/5/13 AT

AFFIDAVIT OF PERFORMANCE OF ANNUAL WORK – page 2

RECEIVED
BLM AZ STATE OFFICE
2013 JUN 24 A 10:53
PHOENIX, ARIZONA

BLM
Date
Stamp

| | | | | | | |
|----|--|--|--|--|--|--|
| 7 | | | | | | |
| 8 | | | | | | |
| 9 | | | | | | |
| 10 | | | | | | |

6. That between the dates starting at 12 o'clock noon on September 1, 2012 and ending at 12 o'clock noon on September 1, 2013 at least \$ 800.00 dollars worth of work and improvements were done and performed upon said claim(s) or upon one or more of a contiguous group of claims for the benefit of all, wholly or partly outside of a contiguous group of claims for the benefit of all, not including the location work.

7. That the following persons were employed to perform the work and improvements described herein: Ralph D. Lewis, Jr.

8. That the work and improvements performed were: construction and maintenance of access roads and development, drilling and sampling of claims


9. Dated: 5/23/13 Signature: Matthew A. Glirbas Amanda Montague

SUBSCRIBED AND SWORN TO before me, a Notary Public, this 23rd day of May 20 13

By: Matthew A. Glirbas

Notary Public Matthew A. Glirbas

My Commission Expires July 13, 2015



Bureau of Land Management
Arizona State Office
www.az.blm.gov

No. of Claims: 2 x \$10 = 20
Check No.: 28183916 Init. MLG
Receipt No.: 28183916
For BLM Use Only

Form: MCF108
Revised Jan. 2006
Page 2 of 2

United States Department of the Interior
Bureau of Land Management
 LANDS/RECREATION & PLANNING
 ONE N CENTRAL AVE
 PHOENIX, AZ 85004 -2203
 Phone: 602-417-9200

Receipt

No: 2818396

| | |
|---|--|
| Transaction #: 2903617 | |
| Date of Transaction: 06/24/2013 | |
| CUSTOMER: | |
| AMANDA MONTAGUE 2328 W MEMORIAL CT ANTHEM, AZ 85086-4949 US | |

| LINE # | QTY | DESCRIPTION | REMARKS | UNIT PRICE | TOTAL |
|---------------|------|---|-------------------|------------|----------------|
| 1 | 1.00 | LOCATABLE MINERALS / MINING CLAIMS- NOT NEW-UNADJUD, ONE AUTH NO. ONLY / MINING CLAIM MONEY RECEIVED CASES: AMC342138/\$60.00 | POL 2013/WAV 6 | - n/a - | 60.00 |
| TOTAL: | | | | | \$60.00 |

| PAYMENT INFORMATION | | | |
|---|---------------|---|----------------------|
| NOTE: Items will appear on credit card statement as "Bureau of Land Mgmt CO". | | | |
| 1 | AMOUNT: | 60.00 | POSTMARKED: N/A |
| | TYPE: | CREDIT CARD | RECEIVED: 06/24/2013 |
| | NAME: | LEWIS, RALPH 13215 N 38TH AVE PHOENIX AZ 85029 US | |
| | CARD NO: | XXXXXXXXXXXX4522 | AUTH CODE: 63910C |
| | NAME ON CARD: | RALPH D LEWIS JR | |
| | EXPIRES: | 01/2014 | |
| | SIGNATURE: | | |

| |
|---------|
| REMARKS |
| |

This receipt was generated by the automated BLM Collections and Billing System and is a paper representation of a portion of the official electronic record contained therein.

UNITED STATES
DEPARTMENT OF THE INTERIOR
BUREAU OF LAND MANAGEMENT

MAINTENANCE FEE WAIVER CERTIFICATION

AMC 342138
AMC 348626
FORM APPROVED
OMB NO. 1004-0114
Expires: August 31, 2013

71

SEE INSTRUCTIONS ON PAGE 2

AMC 348623

1. This small miner waiver is filed for the assessment year beginning on September 1, 2012 and ending on September 1, 2013.
2. The undersigned and all related parties owned ten or fewer mining claims, mill, or tunnel sites located and maintained on Federal lands in the United States of America on September 1, 2012.
3. The undersigned have performed the assessment work required by law for each mining claim listed prior to filing this waiver and understand that by filing this form, an affidavit of assessment work must be recorded by the December 30th following the filing of this waiver.
4. The undersigned understand that if the assessment work obligation has not yet come due under 30 U.S.C. 28 (for those claims in their first assessment year only), a notice of intent to hold reciting this condition must be recorded by the December 30th following the filing of this waiver.
5. The undersigned understand that mill and tunnel sites may also be listed upon this waiver and be waived from payment of the maintenance fee, and that a notice of intent to hold for these sites is required to be recorded by the December 30th immediately following the filing of this waiver.
6. The undersigned understand and acknowledge that pursuant to 43 U.S.C. 1212 and 18 U.S.C. 1001, the filing or recording of a false, fictitious, or fraudulent document with the Bureau of Land Management may result in a fine of up to \$250,000, a prison term not to exceed five years, or both.
7. The mining claims, mill or tunnel sites for which this waiver from payment of the maintenance fees is requested are:

| CLAIM OR SITE NAME | BLM RECORDATION SERIAL NUMBER |
|---------------------|-------------------------------|
| 1. Little Smile | AMC 342138 |
| 2. Trace Amegoes #6 | AMC 342141 |
| 3. Trace Amegoes #5 | AMC 342140 |
| 4. Trace Amegoes #4 | AMC 342139 |
| 5. Golden Eye #5 | AMC 348626 |
| 6. Golden Eye #6 | AMC 348627 |
| 7. | |
| 8. | |
| 9. | |
| 10. | |

The owner(s) (claimants) of the above mining claims and sites are:

Mark Montague ✓
 (Owner's Name - Please Print)
 2328 West Memorial Court
 (Street or P.O. Box)
 Anthem AZ 85086
 (City) (State) (Zip Code)

Mark Montague
 (Owner's Signature)

Amanda Montague ✓
 (Owner's Name - Please Print)
 2328 West Memorial Court
 (Street or P.O. Box)
 Anthem AZ 85086
 (City) (State) (Zip Code)

Amanda Montague
 (Owner's Signature)

(Owner's Name - Please Print)
 (Street or P.O. Box)
 (City) (State) (Zip Code)

RECEIVED
 BLM AZ STATE OFFICE
 PHOENIX, ARIZONA
 2012 JUL 12 A 11:20
 ENTERED INTO COMPUTER
 8/9/2012

MS
TS

6/12

| | | | |
|-------------------------------|---------------------|---------|------------|
| (Owner's Name - Please Print) | (Owner's Signature) | | |
| (Street or P.O. Box) | (City) | (State) | (Zip Code) |
| | | | |
| (Owner's Name - Please Print) | (Owner's Signature) | | |
| (Street or P.O. Box) | (City) | (State) | (Zip Code) |
| | | | |
| (Owner's Name - Please Print) | (Owner's Signature) | | |
| (Street or P.O. Box) | (City) | (State) | (Zip Code) |
| | | | |
| (Owner's Name - Please Print) | (Owner's Signature) | | |
| (Street or P.O. Box) | (City) | (State) | (Zip Code) |

Title 18 U.S.C. Section 1001 and Title 43 U.S.C. Section 1212 makes it a crime for any person knowingly and willfully to make to any department or agency of the United States any false, fictitious or fraudulent statements or representations as to any matter within its jurisdiction.

INSTRUCTIONS

1. This certification is made under the provisions of §1744 of Title 43 and § 28-28k of Title 30 of the United States Code; and the regulations thereunder (43 CFR Part 3830).
2. The claimant(s) must fill in the dates in paragraph 1 for the beginning and ending of the assessment year for which this waiver is sought.
3. The claimant(s) must fill in the date in paragraph 2 for the beginning of the assessment year for which this waiver is sought.
4. All claim and site names and Bureau of Land Management (BLM) serial numbers must be listed for the mining claims, mill sites, and tunnel sites for which the waiver is sought.
5. All owners of the mining claims, mill sites, and tunnel sites and their addresses must be given.
6. This waiver form must be signed by all the claimants or their designated agent, in original form. If an agent is designated, a notarized designation of agent, signed by all of the claimants with proper address given, must be submitted with this waiver.
7. This form must be filed no later than September 1st for the upcoming assessment year in the BLM State Office where the mining claims or sites are recorded, or the waiver cannot be granted by the BLM. (Example: To obtain a waiver for the assessment year 2012, which begins on September 1, 2011, you must qualify for and file for a waiver no later than September 1, 2011, in the proper BLM State Office.)
8. For all mining claims which require assessment work, you must record an affidavit of labor on or before the December 30th immediately following the filing of this waiver. For all other mining claims or sites waived, you must record a notice of intent to hold on or before the December 30th immediately following the filing of this waiver.
9. Mill and tunnel sites may also be listed upon this waiver and be waived from payment of the maintenance fee. A notice of intent to hold for these sites is required to be filed by the December 30th following the filing of this waiver.

RECEIVED
BLM AZ STATE OFFICE
2012 JUL 2 P 1:56
PHOENIX, ARIZONA
FOR OFFICIAL USE ONLY

NOTICES

The Privacy Act and 43 CFR 2.48(d) require that you be furnished the following information in connection with the information requested by this form.

AUTHORITY: 30 U.S.C. 28f and 43 CFR part 3835 permit collection of the information requested by this form.

PRINCIPAL PURPOSE: The BLM will use the information you provide to verify that the owner(s) (claimants(s)) of a mining claim has/have complied with 30 U.S.C. 28f and 43 CFR part 3835 and is/are entitled to perform assessment work in lieu of paying the maintenance fee for the mining claims listed on this form.

ROUTINE USES: The BLM will only disclose this information in accordance with the provisions at 43 CFR 2.56(b) and (c).

EFFECT OF NOT PROVIDING INFORMATION: Disclosure of the requested information is required by 30 U.S.C. 28f and 43 CFR part 3835 for those claimants qualified to request the small miner waiver allowed. Failure to submit all the requested information or to complete this form will delay the BLM's processing of the form and may preclude the BLM's acceptance of the maintenance fee waiver request, which may result in forfeiture of the mining claim or site by the claimant.

The Paperwork Reduction Act requires us to inform you that:

The BLM collects this information to determine whether or not you are qualified for waiver of maintenance fees.

Submission of the requested information is necessary to obtain or retain a benefit.

You do not have to respond to this or any other Federal agency-sponsored information collection unless it displays a currently valid OMB control number.

BURDEN HOURS STATEMENT: Public reporting burden for this form is estimated to average 20 minutes per response, including the time for reviewing instructions, gathering and maintaining data, and completing and reviewing the form. You may submit comments regarding the burden estimate or any other aspect of this form to: U.S. Department of the Interior, Bureau of Land Management (1004-0114), Bureau Information Collection Clearance Officer (WO-630), Mail Stop 401 LS, 1849 C St., N.W., Washington, D.C. 20240.

When Recorded Return Document to:

Mark and Amanda Montague

2328 West Memorial Court

Anthem, Arizona 85086

Check here is this is a change of address.

Telephone: (602) 362-1383

E-mail address: _____

AFFIDAVIT OF PERFORMANCE OF ANNUAL WORK

1. State of Arizona, County of Maricopa ss:

2. I (Name) Mark and Amanda Montague

3. Reside at (Address) 2328 West Memorial Court

City Anthem County Maricopa

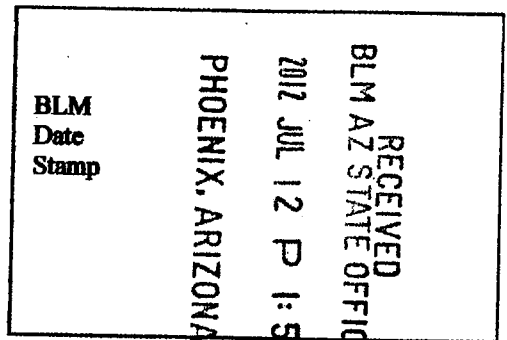
State AZ Zip 85086 being duly sworn, depose and say that I am a citizen of the United States, more than eighteen years of age, and that all of the facts set forth in this affidavit, subject to the provisions and penalties of 18 U.S.C. 1001 pertaining to the filing of false, fictitious, or fraudulent statements with the United States, are true and correct according to the best of my knowledge, information and belief.

4. Owner's name and address (if not shown in Items 1-3 above).
same as above

5. That I am personally acquainted with the mining claim(s). The work and improvements were made by and at the expense of the owner(s) of said claim(s). Said contiguous group of claims, listed on this document, are situated in the

Goldfield (optional) Mining District; Maricopa County, Arizona.

| Line No. | AMC NUMBER | CLAIM/SITE NAME | COUNTY RECORDER DATA (If available) | TWP | RNG | SEC |
|----------|------------|-------------------|-------------------------------------|-----|-----|---------|
| 1 | 342138 | Little Smile | 97-0838643 | 2N | 9E | 30 |
| 2 | 342141 | Trace Amegoies #6 | 97-0838646 | 2N | 9E | 30 + 31 |
| 3 | 342140 | Trace Amegoies #5 | 97-0838645 | 2N | 9E | 30 + 31 |
| 4 | 342139 | Trace Amegoies #4 | 97-0838644 | 2N | 9E | 30 |
| 5 | | | | | | |
| 6 | | | | | | |



AFFIDAVIT OF PERFORMANCE OF ANNUAL WORK – page 2

RECEIVED
BLM AZ STATE OFFICE
2012 JUL 12 P 1:56
PHOENIX, ARIZONA

BLM
Date
Stamp

| | | | | | | |
|----|--|--|--|--|--|--|
| 7 | | | | | | |
| 8 | | | | | | |
| 9 | | | | | | |
| 10 | | | | | | |

6. That between the dates starting at 12 o'clock noon on September 1, 20 11 and ending at 12 o'clock noon on September 1, 20 12 at least \$ 700.00 dollars worth of work and improvements were done and performed upon said claim(s) or upon one or more of a contiguous group of claims for the benefit of all, wholly or partly outside of a contiguous group of claims for the benefit of all, not including the location work.

7. That the following persons were employed to perform the work and improvements described herein: _____
Ralph D. Lewis, Jr.

8. That the work and improvements performed were: _____
construction and maintenance of access roads and development, drilling and sampling of claims

9. Dated: 7/8/12 Signature: [Handwritten Signature] Amanda Montague

SUBSCRIBED AND SWORN TO before me, a Notary Public, this 8th day of July 20 12

By: MARK MONTAGUE AND AMANDA MONTAGUE

Notary Public [Handwritten Signature]

My Commission Expires FEB 28th, 2015



Bureau of Land Management
Arizona State Office
www.az.blm.gov

No. of Claims: 4 x \$10 = 40
Check No.: CC Init. SC
Receipt No.: 2607574
For BLM Use Only

Form: MCF108
Revised Jan. 2006
Page 2 of 2

When Recorded Return Document to:

Mark and Amanda Montague

2328 West Memorial Court

Anthem, Arizona 85086

Check here if this is a change of address.

Telephone: (602) 362-1383

E-mail address:

AFFIDAVIT OF PERFORMANCE OF ANNUAL WORK

1. State of Arizona, County of Maricopa ss:

2. I (Name) Mark and Amanda Montague

3. Reside at (Address) 2328 West Memorial Court

City Anthem County Maricopa

State AZ Zip 85086 being duly sworn, depose and say that I am a citizen of the United States, more than eighteen years of age, and that all of the facts set forth in this affidavit, subject to the provisions and penalties of 18 U.S.C. 1001 pertaining to the filing of false, fictitious, or fraudulent statements with the United States, are true and correct according to the best of my knowledge, information and belief.

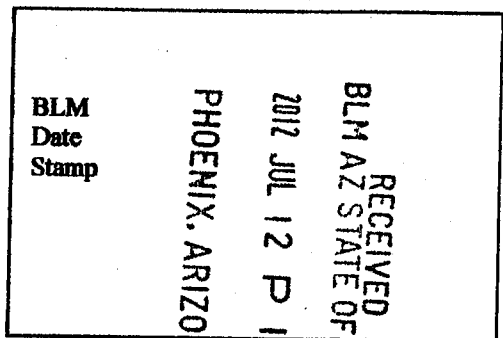
4. Owner's name and address (If not shown in Items 1-3 above), _____

same as above

5. That I am personally acquainted with the mining claim(s). The work and improvements were made by and at the expense of the owner(s) of said claim(s). Said contiguous group of claims, listed on this document, are situated in the

Goldfield (optional) Mining District; Maricopa County, Arizona.

| Line No. | AMC NUMBER | CLAIM/SITE NAME | COUNTY RECORDER DATA (If available) | TWP | RNG | SEC |
|----------|------------|-----------------|-------------------------------------|-----|-----|---------|
| 1 | 348626 | Golden Eye #5 | 97-0838587 | 2N | 8E | 13 + 24 |
| 2 | 348627 | Golden Eye #6 | 97-0838588 | 2N | 8E | 13 + 24 |
| 3 | | | | | | |
| 4 | | | | | | |
| 5 | | | | | | |
| 6 | | | | | | |



RECEIVED
BLM AZ STATE OFFICE
2012 JUL 12 P 1:57
PHOENIX, ARIZONA
BLM
Date
Stamp

| | | | | | |
|----|--|--|--|--|--|
| 7 | | | | | |
| 8 | | | | | |
| 9 | | | | | |
| 10 | | | | | |

6. That between the dates starting at 12 o'clock noon on September 1, 20 11 and ending at 12 o'clock noon on September 1, 20 12 at least \$ 350.00 dollars worth of work and improvements were done and performed upon said claim(s) or upon one or more of a contiguous group of claims for the benefit of all, wholly or partly outside of a contiguous group of claims for the benefit of all, not including the location work.

7. That the following persons were employed to perform the work and improvements described herein: _____
Ralph D. Lewis, Jr.

8. That the work and improvements performed were: _____
construction and maintenance of access roads and development, drilling and sampling of claims

9. Dated: 7/8/12 Signature: Mark Montague Amanda Montague

SUBSCRIBED AND SWORN TO before me, a Notary Public, this 8th day of July 20 12

By: MARK MONTAGUE and AMANDA MONTAGUE

Notary Public [Signature]

My Commission Expires FEB 28th, 2015



Bureau of Land Management
Arizona State Office
www.az.blm.gov

No. of Claims: 2 x \$10 = 20
Check No.: CC Init. SC
Receipt No.: 2607574
For BLM Use Only

UNITED STATES
DEPARTMENT OF THE INTERIOR
BUREAU OF LAND MANAGEMENT

MAINTENANCE FEE WAIVER CERTIFICATION

FORM APPROVED
OMB NO. 1004-0114
Expires: August 31, 2013

72

SEE INSTRUCTIONS ON PAGE 2

- This small miner waiver is filed for the assessment year beginning on September 1, 2012 and ending on September 1, 2013.
- The undersigned and all related parties owned ten or fewer mining claims, mill, or tunnel sites located and maintained on Federal lands in the United States of America on September 1, 2012.
- The undersigned have performed the assessment work required by law for each mining claim listed prior to filing this waiver and understand that by filing this form, an affidavit of assessment work must be recorded by the December 30th following the filing of this waiver.
- The undersigned understand that if the assessment work obligation has not yet come due under 30 U.S.C. 28 (for those claims in their first assessment year only), a notice of intent to hold reciting this condition must be recorded by the December 30th following the filing of this waiver.
- The undersigned understand that mill and tunnel sites may also be listed upon this waiver and be waived from payment of the maintenance fee, and that a notice of intent to hold for these sites is required to be recorded by the December 30th immediately following the filing of this waiver.
- The undersigned understand and acknowledge that pursuant to 43 U.S.C. 1212 and 18 U.S.C. 1001, the filing or recording of a false, fictitious, or fraudulent document with the Bureau of Land Management may result in a fine of up to \$250,000, a prison term not to exceed five years, or both.
- The mining claims, mill or tunnel sites for which this waiver from payment of the maintenance fees is requested are:

| CLAIM OR SITE NAME | BLM RECORDATION SERIAL NUMBER |
|-----------------------|-------------------------------|
| 1. Shoestring No 2 | ✓ AMC 348623 |
| 2. Trace Amegoes No 1 | AMC 348624 |
| 3. Trace Amegoes No 2 | AMC 348625 |
| 4. | |
| 5. | |
| 6. | |
| 7. | |
| 8. | |
| 9. | |
| 10. | |

The owner(s) (claimants) of the above mining claims and sites are:

James Patrick Lewis ✓
(Owner's Name - Please Print)

1833 Jamison Road
(Street or P.O. Box)

Fairview WV 26570
(City) (State) (Zip Code)

(Owner's Name - Please Print)

(Street or P.O. Box)

(City) (State) (Zip Code)

(Owner's Name - Please Print)

(Street or P.O. Box)

(City) (State) (Zip Code)

James Patrick Lewis
(Owner's Signature)

(Owner's Signature)

(Owner's Signature)

RECEIVED
BLM AZ STATE OFFICE
2012 JUL 12 A 11:21
PHOENIX ARIZONA

8/9/2012 AS
ENTERED INTO COMPUTER

NW
75

3/50

| | | | |
|-------------------------------|---------------------|---------|------------|
| (Owner's Name - Please Print) | (Owner's Signature) | | |
| (Street or P.O. Box) | (City) | (State) | (Zip Code) |
| | | | |
| (Owner's Name - Please Print) | (Owner's Signature) | | |
| (Street or P.O. Box) | (City) | (State) | (Zip Code) |
| | | | |
| (Owner's Name - Please Print) | (Owner's Signature) | | |
| (Street or P.O. Box) | (City) | (State) | (Zip Code) |
| | | | |
| (Owner's Name - Please Print) | (Owner's Signature) | | |
| (Street or P.O. Box) | (City) | (State) | (Zip Code) |

Title 18 U.S.C. Section 1001 and Title 43 U.S.C. Section 1212 makes it a crime for any person knowingly and willfully to make to any department or agency of the United States any false, fictitious or fraudulent statements or representations as to any matter within its jurisdiction.

INSTRUCTIONS

1. This certification is made under the provisions of §1744 of Title 43 and § 28-28k of Title 30 of the United States Code; and the regulations thereunder (43 CFR Part 3830).
2. The claimant(s) must fill in the dates in paragraph 1 for the beginning and ending of the assessment year for which this waiver is sought.
3. The claimant(s) must fill in the date in paragraph 2 for the beginning of the assessment year for which this waiver is sought.
4. All claim and site names and Bureau of Land Management (BLM) serial numbers must be listed for the mining claims, mill sites, and tunnel sites for which the waiver is sought.
5. All owners of the mining claims, mill sites, and tunnel sites and their addresses must be given.
6. This waiver form must be signed by all the claimants or their designated agent, in original form. If an agent is designated, a notarized designation of agent, signed by all of the claimants with proper address given, must be submitted with this waiver.
7. This form must be filed no later than September 1st for the upcoming assessment year in the BLM State Office where the mining claims or sites are recorded, or the waiver cannot be granted by the BLM. (Example: To obtain a waiver for the assessment year 2012, which begins on September 1, 2011, you must qualify for and file for a waiver no later than September 1, 2011, in the proper BLM State Office.)
8. For all mining claims which require assessment work, you must record an affidavit of labor on or before the December 30th immediately following the filing of this waiver. For all other mining claims or sites waived, you must record a notice of intent to hold on or before the December 30th immediately following the filing of this waiver.
9. Mill and tunnel sites may also be listed upon this waiver and be waived from payment of the maintenance fee. A notice of intent to hold for these sites is required to be filed by the December 30th following the filing of this waiver.

RECEIVED
BLM AZ STATE OFFICE
2012 JUL 12 P 1:57
PHOENIX ARIZONA

FOR OFFICIAL USE ONLY

NOTICES

The Privacy Act and 43 CFR 2.48(d) require that you be furnished the following information in connection with the information requested by this form.

AUTHORITY: 30 U.S.C. 28f and 43 CFR part 3835 permit collection of the information requested by this form.

PRINCIPAL PURPOSE: The BLM will use the information you provide to verify that the owner(s) (claimants(s)) of a mining claim has/have complied with 30 U.S.C. 28f and 43 CFR part 3835 and is/are entitled to perform assessment work in lieu of paying the maintenance fee for the mining claims listed on this form.

ROUTINE USES: The BLM will only disclose this information in accordance with the provisions at 43 CFR 2.56(b) and (c).

EFFECT OF NOT PROVIDING INFORMATION: Disclosure of the requested information is required by 30 U.S.C. 28f and 43 CFR part 3835 for those claimants qualified to request the small miner waiver allowed. Failure to submit all the requested information or to complete this form will delay the BLM's processing of the form and may preclude the BLM's acceptance of the maintenance fee waiver request, which may result in forfeiture of the mining claim or site by the claimant.

The Paperwork Reduction Act requires us to inform you that:

The BLM collects this information to determine whether or not you are qualified for waiver of maintenance fees.

Submission of the requested information is necessary to obtain or retain a benefit.

You do not have to respond to this or any other Federal agency-sponsored information collection unless it displays a currently valid OMB control number.

BURDEN HOURS STATEMENT: Public reporting burden for this form is estimated to average 20 minutes per response, including the time for reviewing instructions, gathering and maintaining data, and completing and reviewing the form. You may submit comments regarding the burden estimate or any other aspect of this form to: U.S. Department of the Interior, Bureau of Land Management (1004-0114), Bureau Information Collection Clearance Officer (WO-630), Mail Stop 401 I.S. 1849 C St., N.W., Washington, D.C. 20240.

When Recorded Return Document to:

James Patrick Lewis

1833 Jamison Road

Fairview, WV 26570

Check here is this is a change of address.

Telephone: _____

E-mail address: _____

AFFIDAVIT OF PERFORMANCE OF ANNUAL WORK

1. State of Arizona, County of Maricopa ss:

2. I (Name) James Patrick Lewis

3. Reside at (Address) 1833 Jamison Road

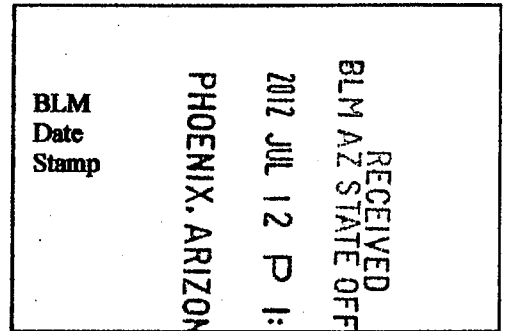
City Fairview County Marion

State WV Zip 26570 being duly sworn, depose and say that I am a citizen of the United States, more than eighteen years of age, and that all of the facts set forth in this affidavit, subject to the provisions and penalties of 18 U.S.C. 1001 pertaining to the filing of false, fictitious, or fraudulent statements with the United States, are true and correct according to the best of my knowledge, information and belief.

4. Owner's name and address (If not shown in Items 1-3 above). _____
same as above

5. That I am personally acquainted with the mining claim(s). The work and improvements were made by and at the expense of the owner(s) of said claim(s). Said contiguous group of claims, listed on this document, are situated in the

Goldfield (optional) Mining District; Maricopa County, Arizona.



| Line No. | AMC NUMBER | CLAIM/SITE NAME | COUNTY RECORDER DATA (If available) | TWP | RNG | SEC |
|----------|------------|--------------------|-------------------------------------|-----|-----|-----|
| 1 | 348623 | Shoestring No 2 | 97-0838589 | 2N | 9E | 30 |
| 2 | 348624 | Trace Amegoes No 1 | 97-0838590 | 2N | 9E | 30 |
| 3 | 348625 | Trace Amegoes No 2 | 97-0838591 | 2N | 9E | 30 |
| 4 | | | | | | |
| 5 | | | | | | |
| 6 | | | | | | |

AFFIDAVIT OF PERFORMANCE OF ANNUAL WORK – page 2

RECEIVED
BLM AZ STATE OFFICE
2012 JUL 12 P 1:57
PHOENIX, ARIZONA
BLM
Date
Stamp

| | | | | | | |
|----|--|--|--|--|--|--|
| 7 | | | | | | |
| 8 | | | | | | |
| 9 | | | | | | |
| 10 | | | | | | |

6. That between the dates starting at 12 o'clock noon on September 1, 20 11 and ending at 12 o'clock noon on September 1, 20 12 at least \$ 450.00 dollars worth of work and improvements were done and performed upon said claim(s) or upon one or more of a contiguous group of claims for the benefit of all, wholly or partly outside of a contiguous group of claims for the benefit of all, not including the location work.

7. That the following persons were employed to perform the work and improvements described herein: Tim McDaniels

8. That the work and improvements performed were: construction and maintenance of access roads and development, drilling, sampling and prospecting


9. Dated: 7 Jun 2012 Signature: [Signature]

SUBSCRIBED AND SWORN TO before me, a Notary Public, this 7th day of June 20 12

By: Jason R. Burns

Notary Public [Signature]

My Commission Expires September 7, 2015



Bureau of Land Management
Arizona State Office
www.az.blm.gov

No. of Claims: 3 x \$10 = 30⁰⁰
Check No.: CC Init. SC
Receipt No.: 2607574
For BLM Use Only

Form: MCF108
Revised Jan. 2006
Page 2 of 2

DEPARTMENT OF THE INTERIOR
BUREAU OF LAND MANAGEMENT
MINING CLAIMS

MC Customer Information - With Serial No. and Claim Name
ACTIVE CLAIMS

Run Date: 07/13/2012 07:34 AM

Page 1 of 1

Admin State: AZ

Geo State: AZ

LEWIS JAMES P
1833 JAMISON RD
FAIRVIEW, WV 26570-9

CUSTOMER ID: 42774

| <u>Serial No.</u> | <u>Claim Name/Number</u> | <u>Lead Serial No.</u> | <u>Disposition</u> |
|-------------------|--------------------------|------------------------|--------------------|
| AMC348623 | SHOESTRING NO 2 | AMC348623 | ACTIVE |
| AMC348624 | TRACE AMEGOES NO 1 | AMC348623 | ACTIVE |
| AMC348625 | TRACE AMEGOES NO 2 | AMC348623 | ACTIVE |

Number of ACTIVE cases: 3

LEWIS RALPH D JR
13215 N 38TH AVE
PHOENIX, AZ 85029-11

CUSTOMER ID: 42907

| <u>Serial No.</u> | <u>Claim Name/Number</u> | <u>Lead Serial No.</u> | <u>Disposition</u> |
|-------------------|--------------------------|------------------------|--------------------|
| AMC334443 | BIG GRIN | AMC334443 | ACTIVE |
| AMC334444 | CAMPO | AMC334443 | ACTIVE |
| AMC334445 | GOLDEAGLE'S NEST | AMC334443 | ACTIVE |
| AMC334446 | GOLD STRIKE NO 2 | AMC334443 | ACTIVE |
| AMC334447 | GOLD STRIKE NO 3 | AMC334443 | ACTIVE |
| AMC334448 | GOLD STRIKE NO 4 | AMC334443 | ACTIVE |
| AMC334449 | GOLD STRIKE NO 7 | AMC334443 | ACTIVE |
| AMC334450 | GOLD STRIKE NO 8 | AMC334443 | ACTIVE |
| AMC334451 | GOLD STRIKE NO 9 | AMC334443 | ACTIVE |
| AMC334452 | TRACE AMEGOES NO 3 | AMC334443 | ACTIVE |

Number of ACTIVE cases: 10

MONTAGUE AMANDA
2328 W MEMORIAL CT
ANTHEM, AZ 85086-494

CUSTOMER ID: 50330

| <u>Serial No.</u> | <u>Claim Name/Number</u> | <u>Lead Serial No.</u> | <u>Disposition</u> |
|-------------------|--------------------------|------------------------|--------------------|
| AMC342138 | LITTLE SMILE | AMC342138 | ACTIVE |
| AMC342139 | TRACE AMEGOES NO 4 | AMC342138 | ACTIVE |
| AMC342140 | TRACE AMEGOES NO 5 | AMC342138 | ACTIVE |
| AMC342141 | TRACE AMEGOES NO 6 | AMC342138 | ACTIVE |

Number of ACTIVE cases: 4

MONTAGUE MARK
2328 W MEMORIAL CT
ANTHEM, AZ 85086-494

CUSTOMER ID: 50336

| <u>Serial No.</u> | <u>Claim Name/Number</u> | <u>Lead Serial No.</u> | <u>Disposition</u> |
|-------------------|--------------------------|------------------------|--------------------|
| AMC342138 | LITTLE SMILE | AMC342138 | ACTIVE |
| AMC342139 | TRACE AMEGOES NO 4 | AMC342138 | ACTIVE |
| AMC342140 | TRACE AMEGOES NO 5 | AMC342138 | ACTIVE |
| AMC342141 | TRACE AMEGOES NO 6 | AMC342138 | ACTIVE |
| AMC348626 | GOLDEN EYE #5 | AMC348626 | ACTIVE |
| AMC348627 | GOLDEN EYE #6 | AMC348626 | ACTIVE |

Number of ACTIVE cases: 6

**BUREAU OF LAND MANAGEMENT
MINING CLAIMS
MC Customer Information**

Run Date 07/13/2012 07:29 AM

Page: 1

Total Rows Returned: 32

AZ

Limiting Criteria:

System Id = MC

Admin State = AZ

Geo State = AZ

Case Disp Txt = ACTIVE, PENDING

Geost County Cd =

Admst Dist FO Cd =

Cust Nm begins with LEWIS JAMES P, LEWIS RALPH, LEWIS RALPH D, MONTAGUE AMANDA, MONTAGUE MARK

District Txt =

FO Txt =

County Txt =

Adm Agency =

Adm Agency Txt =

Mer Twp Rng =

Mtrs =

**NO WARRANTY IS MADE BY BLM
FOR USE OF THE DATA FOR
PURPOSES NOT INTENDED BY BLM**

United States Department of the Interior
Bureau of Land Management
 LANDS/RECREATION & PLANNING
 ONE N CENTRAL AVE
 PHOENIX, AZ 85004 -2203
 Phone: 602-417-9200

Receipt

No:

2607574

| | |
|---|--|
| Transaction #: 2687686 | |
| Date of Transaction: 07/12/2012 | |
| CUSTOMER: | |
| RALPH D LEWIS 13215 N 38TH AVE PHOENIX,AZ 85029-1129 US | |

| LINE # | QTY | DESCRIPTION | REMARKS | UNIT PRICE | TOTAL |
|---------------|------|--|------------------|------------|----------------|
| 1 | 1.00 | LOCATABLE MINERALS / MINING CLAIMS-NOT NEW-UNADJUD,ONE AUTH NO. ONLY / MINING CLAIM MONEY RECEIVED CASES: AMC342138/\$90.00 | WAIVER & POL (9) | - n/a - | 90.00 |
| TOTAL: | | | | | \$90.00 |

| PAYMENT INFORMATION | | | |
|---|---------------|--|----------------------|
| NOTE: Items will appear on credit card statement as "Bureau of Land Mgmt CO". | | | |
| 1 | AMOUNT: | 90.00 | POSTMARKED: N/A |
| | TYPE: | CREDIT CARD | RECEIVED: 07/12/2012 |
| | NAME: | LEWIS, RALPH D 13215 N 38TH AVE PHOENIX AZ 85029-1129 US | |
| | CARD NO: | XXXXXXXXXXXX3560 | AUTH CODE: 02941C |
| | NAME ON CARD: | RALPH D LEWIS JR | |
| | EXPIRES: | 01/2014 | |
| | SIGNATURE: | | |

| | |
|----------------|--|
| REMARKS | |
| | |

This receipt was generated by the automated BLM Collections and Billing System and is a paper representation of a portion of the official electronic record contained therein.

UNITED STATES
DEPARTMENT OF THE INTERIOR
BUREAU OF LAND MANAGEMENT

MAINTENANCE FEE WAIVER CERTIFICATION

136
cm

AMC 342138
FORM APPROVED
OMB NO. 1004-0114
Expires: August 31, 2013

SEE INSTRUCTIONS ON PAGE 2

AMC 348626

- This small miner waiver is filed for the assessment year beginning on September 1, 2011 and ending on September 1, 2012.
- The undersigned and all related parties owned ten or fewer mining claims, mill, or tunnel sites located and maintained on Federal lands in the United States of America on September 1, 2011.
- The undersigned have performed the assessment work required by law for each mining claim listed prior to filing this waiver and understand that by filing this form, an affidavit of assessment work must be recorded by the December 30th following the filing of this waiver.
- The undersigned understand that if the assessment work obligation has not yet come due under 30 U.S.C. 28 (for those claims in their first assessment year only), a notice of intent to hold reciting this condition must be recorded by the December 30th following the filing of this waiver.
- The undersigned understand that mill and tunnel sites may also be listed upon this waiver and be waived from payment of the maintenance fee, and that a notice of intent to hold for these sites is required to be recorded by the December 30th immediately following the filing of this waiver.
- The undersigned understand and acknowledge that pursuant to 43 U.S.C. 1212 and 18 U.S.C. 1001, the filing or recording of a false, fictitious, or fraudulent document with the Bureau of Land Management may result in a fine of up to \$250,000, a prison term not to exceed five years, or both.
- The mining claims, mill or tunnel sites for which this waiver from payment of the maintenance fees is requested are:

| CLAIM OR SITE NAME | BLM RECORDATION SERIAL NUMBER |
|---------------------|-------------------------------|
| 1. Little Smile | AMC 342138 |
| 2. Trace Amegoes #6 | AMC 342141 |
| 3. Trace Amegoes #5 | AMC 342140 |
| 4. Trace Amegoes #4 | AMC 342139 |
| 5. Golden Eye #5 | AMC 348626 |
| 6. Golden Eye #6 | AMC 348627 |
| 7. | |
| 8. | |
| 9. | |
| 10. | |

The owner(s) (claimants) of the above mining claims and sites are:

Mark Montague

(Owner's Name - Please Print)

2328 West Memorial Court

(Street or P.O. Box)

Anthem AZ 85086
(City) (State) (Zip Code)

Mark Montague
(Owner's Signature)

Amanda Montague

(Owner's Name - Please Print)

2328 West Memorial Court

(Street or P.O. Box)

Anthem AZ 85086
(City) (State) (Zip Code)

Amanda Montague
(Owner's Signature)

(Owner's Name - Please Print)

(Street or P.O. Box)

(City) (State) (Zip Code)

(Owner's Signature)

RECEIVED
BLM AZ STATE OFFICE
2011 JUL 20 A 10:53
PHOENIX, ARIZONA

AUG 2 2011 cm

6/50

| | | | |
|-------------------------------|---------------------|---------|------------|
| (Owner's Name - Please Print) | (Owner's Signature) | | |
| (Street or P.O. Box) | (City) | (State) | (Zip Code) |
| | | | |
| (Owner's Name - Please Print) | (Owner's Signature) | | |
| (Street or P.O. Box) | (City) | (State) | (Zip Code) |
| | | | |
| (Owner's Name - Please Print) | (Owner's Signature) | | |
| (Street or P.O. Box) | (City) | (State) | (Zip Code) |
| | | | |
| (Owner's Name - Please Print) | (Owner's Signature) | | |
| (Street or P.O. Box) | (City) | (State) | (Zip Code) |

Title 18 U.S.C. Section 1001 and Title 43 U.S.C. Section 1212 makes it a crime for any person knowingly and willfully to make to any department or agency of the United States any false, fictitious or fraudulent statements or representations as to any matter within its jurisdiction.

INSTRUCTIONS

1. This certification is made under the provisions of §1744 of Title 43 and § 28-28k of Title 30 of the United States Code; and the regulations thereunder (43 CFR Part 3830).
2. The claimant(s) must fill in the dates in paragraph 1 for the beginning and ending of the assessment year for which this waiver is sought.
3. The claimant(s) must fill in the date in paragraph 2 for the beginning of the assessment year for which this waiver is sought.
4. All claim and site names and Bureau of Land Management (BLM) serial numbers must be listed for the mining claims, mill sites, and tunnel sites for which the waiver is sought.
5. All owners of the mining claims, mill sites, and tunnel sites and their addresses must be given.
6. This waiver form must be signed by all the claimants or their designated agent, in original form. If an agent is designated, a notarized designation of agent, signed by all of the claimants with proper address given, must be submitted with this waiver.
7. This form must be filed no later than September 1st for the upcoming assessment year in the BLM State Office where the mining claims or sites are recorded, or the waiver cannot be granted by the BLM. (Example: To obtain a waiver for the assessment year 2012, which begins on September 1, 2011, you must qualify for and file for a waiver no later than September 1, 2011, in the proper BLM State Office.)
8. For all mining claims which require assessment work, you must record an affidavit of labor on or before the December 30th immediately following the filing of this waiver. For all other mining claims or sites waived, you must record a notice of intent to hold on or before the December 30th immediately following the filing of this waiver.
9. Mill and tunnel sites may also be listed upon this waiver and be waived from payment of the maintenance fee. A notice of intent to hold for these sites is required to be filed by the December 30th following the filing of this waiver.

RECEIVED
 BLM STATE OFFICE
 PHOENIX, ARIZONA
 2011 JUL 29 A 053

FOR OFFICIAL USE ONLY

When Recorded Return Document to:
Mark and Amanda Montague
2328 West Memorial Court
Anthem, Arizona 85086

Check here is this is a change of address.
 Telephone: (602) 362-1383
 E-mail address: _____

AFFIDAVIT OF PERFORMANCE OF ANNUAL WORK

1. State of Arizona, County of Maricopa ss:
 2. I (Name) Mark and Amanda Montague
 3. Reside at (Address) 2328 West Memorial Court

 City Anthem County Maricopa

RECEIVED
 CLERK STATE OFFICE
 2011 JUL 29 A 10:53
 PHOENIX, ARIZONA
 BLM
 Date
 Stamp

State AZ Zip 85086 being duly sworn, depose and say that I am a citizen of the United States, more than eighteen years of age, and that all of the facts set forth in this affidavit, subject to the provisions and penalties of 18 U.S.C. 1001 pertaining to the filing of false, fictitious, or fraudulent statements with the United States, are true and correct according to the best of my knowledge, information and belief.

4. Owner's name and address (If not shown in Items 1-3 above). _____

 same as above

5. That I am personally acquainted with the mining claim(s). The work and improvements were made by and at the expense of the owner(s) of said claim(s). Said contiguous group of claims, listed on this document, are situated in the

Goldfield (optional) Mining District; Maricopa County, Arizona.

| Line No. | AMC NUMBER | CLAIM/SITE NAME | COUNTY RECORDER DATA (If available) | TWP | RNG | SEC |
|----------|------------|------------------|-------------------------------------|-----|-----|---------|
| ✓ 1 | 342138 | Little Smile | 97-0838643 | 2N | 9E | 30 |
| ✓ 2 | 342141 | Trace Amegoos #6 | 97-0838646 | 2N | 9E | 30 + 31 |
| ✓ 3 | 342140 | Trace Amegoos #5 | 97-0838645 | 2N | 9E | 30 + 31 |
| ✓ 4 | 342139 | Trace Amegoos #4 | 97-0838644 | 2N | 9E | 30 |
| 5 | | | | | | |
| 6 | | | | | | |

AUG 2 2011 *cm*

When Recorded Return Document to:

Mark and Amanda Montague
2328 West Memorial Court
Anthem, Arizona 85086

Check here is this is a change of address.

Telephone: (602) 362-1383

E-mail address: _____

AFFIDAVIT OF PERFORMANCE OF ANNUAL WORK

1. State of Arizona, County of Maricopa ss:

2. I (Name) Mark and Amanda Montague

3. Reside at (Address) 2328 West Memorial Court

City Anthem County Maricopa

RECEIVED
 REGISTERED OFFICE
 JUL 29 A 10:53
 PHOENIX, ARIZONA
 BLM
 Date
 Stamp

State AZ Zip 85086 being duly sworn, depose and say that I am a citizen of the United States, more than eighteen years of age, and that all of the facts set forth in this affidavit, subject to the provisions and penalties of 18 U.S.C. 1001 pertaining to the filing of false, fictitious, or fraudulent statements with the United States, are true and correct according to the best of my knowledge, information and belief.

4. Owner's name and address (If not shown in Items 1-3 above), _____
 same as above

5. That I am personally acquainted with the mining claim(s). The work and improvements were made by and at the expense of the owner(s) of said claim(s). Said contiguous group of claims, listed on this document, are situated in the

Goldfield (optional) Mining District; Maricopa County, Arizona.

| Line No. | AMC NUMBER | CLAIM/SITE NAME | COUNTY RECORDER DATA (If available) | TWP | RNG | SEC |
|----------|------------|-----------------|-------------------------------------|-----|-----|---------|
| ✓ 1 | 348626 | Golden Eye #5 | 97-0838587 | 2N | 8E | 13 + 24 |
| ✓ 2 | 348627 | Golden Eye #6 | 97-0838588 | 2N | 8E | 13 + 24 |
| 3 | | | | | | |
| 4 | | | | | | |
| 5 | | | | | | |
| 6 | | | | | | |

AUG 2 2011 *cm*

United States Department of the Interior
Bureau of Land Management
 LANDS/RECREATION & PLANNING
 ONE N CENTRAL AVE
 PHOENIX, AZ 85004 -2203
 Phone: 602-417-9200

Receipt

No: 2392295

| | |
|---|--|
| Transaction #: 2467372 | |
| Date of Transaction: 07/29/2011 | |
| CUSTOMER: | |
| AMANDA MONTAGUE 2328 W MEMORIAL CT ANTHEM, AZ 85086-4949 US | |

| LINE # | QTY | DESCRIPTION | REMARKS | UNIT PRICE | TOTAL |
|---------------|------|---|------------------|------------|----------------|
| 1 | 1.00 | LOCATABLE MINERALS / MINING CLAIMS-NOT NEW-UNADJUD, ONE AUTH NO. ONLY / MINING CLAIM MONEY RECEIVED CASES: AMC342138/\$60.00 | WAIVER & POL (6) | - n/a - | 60.00 |
| TOTAL: | | | | | \$60.00 |

| PAYMENT INFORMATION | | | | | |
|---------------------|---------|---|-------------|------------|--|
| 1 | AMOUNT: | 60.00 | POSTMARKED: | N/A | |
| | TYPE: | CASH | RECEIVED: | 07/29/2011 | |
| | NAME: | MONTAGUE, AMANDA 2328 W MEMORIAL CT ANTHEM AZ 85086-4949 US | | | |

| |
|---------|
| REMARKS |
| |

This receipt was generated by the automated BLM Collections and Billing System and is a paper representation of a portion of the official electronic record contained therein.

317
6 A.H.

AMC 342138

FORM APPROVED
OMB NO. 1004-0114
Expires: February 28, 2010

MAINTENANCE FEE WAIVER CERTIFICATION

SEE INSTRUCTIONS ON REVERSE

AMC 348626

1. This small miner waiver is filed for the assessment year beginning at noon on September 1, 2010 and ending at noon on September 1, 2011.
2. The undersigned and all related parties owned ten or fewer mining claims, mill, or tunnel sites located and maintained on Federal lands in the United States of America on September 1, 2010.
3. The undersigned have performed the assessment work **required by law** for each mining claim listed **prior to filing this waiver** and understand that by filing this form; an affidavit of assessment work **must** be recorded by the December 30th following the filing of this waiver.
4. The undersigned understand that if the assessment work obligation has not yet come due under 30 U.S.C. 28 (for those claims in their first assessment year only); a notice of intent to hold reciting this condition **must** be recorded by the December 30th following the filing of this waiver.
5. The undersigned understand that mill and tunnel sites may also be listed upon this waiver and be waived from payment of the maintenance fee; and that a notice of intent to hold for these sites is required to be recorded by the December 30th immediately following the filing of this waiver.
6. The undersigned understand and acknowledge that pursuant to 43 U.S.C. 1212 and 18 U.S.C. 1001; the filing or recording of a false, fictitious, or fraudulent document with the Bureau of Land Management may result in a fine of up to \$250,000, a prison term not to exceed five years, or both.
7. The mining claims, mill or tunnel sites for which this waiver from payment of the maintenance fees is requested are:

| CLAIM OR SITE NAME | BLM RECORDATION SERIAL NUMBER |
|---------------------|-------------------------------|
| 1. Little Smile | ✓ AMC 342138 |
| 2. Trace Amegoes #6 | AMC 342141 |
| 3. Trace Amegoes #5 | AMC 342140 |
| 4. Trace Amegoes #4 | AMC 342139 |
| 5. Golden Eye #5 | AMC 348626 |
| 6. Golden Eye #6 | AMC 348627 |
| 7. | |
| 8. | |
| 9. | |
| 10. | |

The owner(s) (claimants) of the above mining claims and sites are:

Mark Montague ✓
(Owner's Name - Please Print)

Mark Montague
(Owner's Signature)

2328 West Memorial Court
(Street or P.O. Box)

Anthem Arizona 85086
(City) (State) (Zip Code)

Amanda Montague ✓
(Owner's Name - Please Print)

Amanda Montague
(Owner's Signature)

2328 West Memorial Court
(Street or P.O. Box)

Anthem Arizona 85086
(City) (State) (Zip Code)

(Owner's Name - Please Print)

(Street or P.O. Box)

(City) (State) (Zip Code)

RECEIVED
BLM AZ STATE OFFICE
2010 AUG 19 A 11: 29
PHOENIX ARIZONA

(Continued on page 2)

9/13/10 RS

| | | | |
|-------------------------------|---------------------|---------|------------|
| (Owner's Name - Please Print) | (Owner's Signature) | | |
| (Street or P.O. Box) | (City) | (State) | (Zip Code) |
| | | | |
| (Owner's Name - Please Print) | (Owner's Signature) | | |
| (Street or P.O. Box) | (City) | (State) | (Zip Code) |
| | | | |
| (Owner's Name - Please Print) | (Owner's Signature) | | |
| (Street or P.O. Box) | (City) | (State) | (Zip Code) |
| | | | |
| (Owner's Name - Please Print) | (Owner's Signature) | | |
| (Street or P.O. Box) | (City) | (State) | (Zip Code) |

INSTRUCTIONS

1. This certification is made under the provisions of § 1744 of Title 43 and § 28-28k of Title 30 of the United States Code; and the regulations thereunder (43 CFR Part 3830).
2. The claimant(s) **must** fill in the dates in paragraph 1 for the beginning and ending of the assessment year for which this waiver is sought.
3. The claimant(s) **must** fill in the date in paragraph 2 for the beginning of the assessment year for which this waiver is sought.
4. All claim and site names and Bureau of Land Management (BLM) serial numbers **must** be listed for the mining claims, mill sites, and tunnel sites for which the waiver is sought.
5. All owners of the mining claims, mill sites, and tunnel sites and their addresses **must** be given.
6. This waiver form **must** be signed by all the claimants or their designated agent, in original form. If an agent is designated, a notarized designation of agent, signed by all of the claimants with proper address given, **must** be submitted with this waiver.
7. This form **must** be filed no later than September 1st for the upcoming assessment year in the BLM State Office where the mining claims or sites are recorded, or the waiver cannot be granted by the BLM. (Example: to obtain a waiver for the assessment year 2000, which begins at noon on September 1, 1999, you **must** qualify for and file for a waiver no later than September 1, 1999, in the proper BLM State Office).
8. For all mining claims which require assessment work, you **must** record an affidavit of labor on or before the December 30th immediately following the filing of this waiver. For all other mining claims or sites waived, you **must** record a notice of intent to hold on or before the December 30th immediately following the filing of this waiver.
9. Mill and tunnel sites may also be listed upon this waiver and be waived from payment of the maintenance fee. A notice of intent to hold for these sites is required to be filed by the December 30th following the filing of this waiver.

NOTICE/BURDEN HOURS STATEMENT

The Privacy Act of 1974, *as amended*, and the regulation in 43 CFR 2.48(d) provide that you be furnished the following information in connection with the information required by this certification of waiver from rental fees.

AUTHORITY: 30 U.S.C. 28-28k; 43 U.S.C. 1201, 1457, 1740, and 1744; and 43 CFR 3830.

PRINCIPLE PURPOSE: This information is to be used to verify that the owner(s) (claimants) of a mining claim has complied with 30 U.S.C. 28f and is entitled to perform assessment work in lieu of paying the maintenance fee for the mining claims listed on this form.

ROUTINE USE: (1) Adjudication of the claimant(s) certification of waiver from paying the maintenance fee otherwise required by 30 U.S.C. 28f. (2) Disclosure may be made to appropriate Federal agencies when location is made within the agency's geographic area of responsibility. (3) Information from the record and/or the record will be transferred to the appropriate Federal, State, or local agency, or a member of the public in response to a specific request for pertinent information. (4) Information may also be provided to the Department of Justice or in a proceeding before a court or adjudicative body; or to Federal, State, local or foreign agencies when needed for enforcement of civil or criminal codes or applicable regulations concerning title rights upon the public land.

EFFECT OF NOT PROVIDING INFORMATION: Disclosure of this information is required by 30 U.S.C. 28f and 43 CFR Part 3830 for those qualified claimants wishing to take the small miner waiver allowed. Failure to supply the information required in this form to support the claimants certification of waiver from payment of the otherwise required maintenance fees will result in the waiver being disallowed and the mining claims subject to forfeiture by BLM under 30 U.S.C. 28i.

The Paperwork Reduction Act of 1995 requires us to inform you that:

This information is being collected to allow the BLM to determine if you qualify for a waiver from the payment of \$100 per mining claim or site maintenance fee established in 30 U.S.C. 28f and the implementing regulations at 43 CFR 3830. A response to this request is required in accordance with the statute to obtain your benefit.

BLM would like you to know that you do not have to respond to this, or any other, Federal agency-sponsored information collection unless it displays a currently valid OMB control number.

Public reporting burden for this form is estimated to average 20 minutes (.33 hours) per response, including time to review instructions, gathering and maintaining data, and completing and reviewing the form. Direct comments regarding this burden estimate, or any other aspect of this form, to the U.S. Department of the Interior, Bureau of Land Management, (1004-0114) Bureau Information Collection Clearance Officer (WO-630), Mail Stop 401 LS, 1849 C St, N.W., Washington, D.C. 20240.

PHOENIX, ARIZONA
FOR OFFICIAL USE ONLY
 2010 AUG 19 A 11:30
RECEIVED
BLM AZ STATE OFFICE

Mark and Amanda Montague
2328 West Memorial Court
Anthem, Arizona 85086

Check here if this is a change of address.

Telephone: (602) 362-1383

E-mail address: _____

AFFIDAVIT OF PERFORMANCE OF ANNUAL WORK

1. State of Arizona, County of Maricopa ss:

2. I (Name) Mark Montague and Amanda Montague

3. Reside at (Address) _____

2328 West Memorial Court

City Anthem County Maricopa

State AZ Zip 85086 being duly sworn, depose and say that I am a citizen of the United States, more than eighteen years of age, and that all of the facts set forth in this affidavit, subject to the provisions and penalties of 18 U.S.C. 1001 pertaining to the filing of false, fictitious, or fraudulent statements with the United States, are true and correct according to the best of my knowledge, information and belief.

4. Owner's name and address (if not shown in Items 1-3 above). _____

same as above

5. That I am personally acquainted with the mining claim(s). The work and improvements were made by and at the expense of the owner(s) of said claim(s). Said contiguous group of claims, listed on this document, are situated in the

Goldfield (optional) Mining District; Maricopa County, Arizona.

RECEIVED
BLM AZ STATE OFFICE
2010 AUG 19 A 11:30
PHOENIX, ARIZONA
BLM
Date
Stamp

| Line No. | AMC NUMBER | CLAIM/SITE NAME | COUNTY RECORDER DATA (if available) | TWP | RNG | SEC |
|----------|------------|-----------------|-------------------------------------|-----|-----|-------|
| 1 | 348626 | Golden Eye #5 | 97-0838587 | 2N | 8E | 13+24 |
| 2 | 348627 | Golden Eye #6 | 97-0838588 | 2N | 8E | 13+24 |
| 3 | | | | | | |
| 4 | | | | | | |
| 5 | | | | | | |
| 6 | | | | | | |

RECEIVED
BLM AZ STATE OFFICE
2010 AUG 19 A 11:30
PHOENIX, ARIZONA

BLM
Date
Stamp

| | | | | | | |
|----|--|--|--|--|--|--|
| 7 | | | | | | |
| 8 | | | | | | |
| 9 | | | | | | |
| 10 | | | | | | |

6. That between the dates starting at 12 o'clock noon on September 1, 20 09 and ending at 12 o'clock noon on September 1, 20 10 at least \$ 350.00 dollars worth of work and improvements were done and performed upon said claim(s) or upon one or more of a contiguous group of claims for the benefit of all, wholly or partly outside of a contiguous group of claims for the benefit of all, not including the location work.


7. That the following persons were employed to perform the work and improvements described herein: _____
Ralph D. Lewis, Jr.

8. That the work and improvements performed were: _____
drilling, general prospecting and road improvements

9. Dated: 8/7/10 Signature: Amanda Montague

SUBSCRIBED AND SWORN TO before me, a Notary Public, this 7th day of August 20 10

By: _____
Notary Public Rebecca Saunders
My Commission Expires 04/30/2012



Bureau of Land Management
Arizona State Office

No. of Claims: 2 x \$10 = \$20.00
Check No.: Cash Init. AC
Receipt No.: 2195016
For BLM Use Only

When Recorded Return Document U.

Mark and Amanda Montague
2328 West Memorial Court
Anthem, Arizona 85086

Check here is this is a change of address.

Telephone: (602) 362-1383

E-mail address: _____

AFFIDAVIT OF PERFORMANCE OF ANNUAL WORK

1. State of Arizona, County of Maricopa ss:

2. I (Name) Mark Montague and Amanda Montague

3. Reside at (Address) _____

2328 West Memorial Court

City Anthem County Maricopa

RECEIVED
BLM AZ STATE OFFICE
2010 AUG 19 A 11:30
PHOENIX, ARIZONA
BLM
Date
Stamp

State AZ Zip 85086 being duly sworn, depose and say that I am a citizen of the United States, more than eighteen years of age, and that all of the facts set forth in this affidavit, subject to the provisions and penalties of 18 U.S.C. 1001 pertaining to the filing of false, fictitious, or fraudulent statements with the United States, are true and correct according to the best of my knowledge, information and belief.

4. Owner's name and address (If not shown in Items 1-3 above). _____

Same as above

5. That I am personally acquainted with the mining claim(s). The work and improvements were made by and at the expense of the owner(s) of said claim(s). Said contiguous group of claims, listed on this document, are situated in the

Goldfield (optional) Mining District; Maricopa County, Arizona.

| Line No. | AMC NUMBER | CLAIM/SITE NAME | COUNTY RECORDER DATA (If available) | TWP | RNG | SEC |
|----------|------------|------------------|-------------------------------------|-----|-----|-------|
| 1 | 342138 | Little Smile | 96-0838643 | 2N | 9E | 30 |
| 2 | 342141 | Trace Amegoes #6 | 96-0838646 | 2N | 9E | 30+31 |
| 3 | 342140 | Trace Amegoes #5 | 96-0838645 | 2N | 9E | 30+31 |
| 4 | 342139 | Trace Amegoes #4 | 96-0838644 | 2N | 9E | 30 |
| 5 | | | | | | |
| 6 | | | | | | |

RE 9/13/10

RECEIVED
BLM ARIZONA STATE OFFICE
PHOENIX, ARIZONA
2010 AUG 19 A 11: 30
BLM
Date
Stamp

| | | | | | | |
|----|--|--|--|--|--|--|
| 7 | | | | | | |
| 8 | | | | | | |
| 9 | | | | | | |
| 10 | | | | | | |

6. That between the dates starting at 12 o'clock noon on September 1, 20 09 and ending at 12 o'clock noon on September 1, 20 10 at least \$ 640.00 dollars worth of work and improvements were done and performed upon said claim(s) or upon one or more of a contiguous group of claims for the benefit of all, wholly or partly outside of a contiguous group of claims for the benefit of all, not including the location work.


7. That the following persons were employed to perform the work and improvements described herein: _____
Ralph D. Lewis, Jr.

8. That the work and improvements performed were: _____
drilling and general prospecting

9. Dated: 8/7/10 Signature: Amanda Montague Wesley

SUBSCRIBED AND SWORN TO before me, a Notary Public, this 7th day of August 2010

By: _____
Notary Public Rebecca Saunders
My Commission Expires 04/30/2012



No. of Claims: 4 x \$10 = 40.00
Check No.: Cash Init. A.H
Receipt No.: 2195016
For BLM Use Only

Bureau of Land Management
Arizona State Office

United States Department of the Interior
Bureau of Land Management
 LANDS/RECREATION & PLANNING
 ONE N CENTRAL AVE
 PHOENIX, AZ 85004 -2203
 Phone:

Receipt

No: 2195016

| | |
|--|--|
| Transaction #: 2264840 | |
| Date of Transaction: 08/19/2010 | |
| CUSTOMER: | AMANDA MONTAGUE 2328 W MEMORIAL CT ANTHEM,AZ 85086-4949 US |

| LINE # | QTY | DESCRIPTION | REMARKS | UNIT PRICE | TOTAL |
|---------------|------|--|--------------------------------------|------------|----------------|
| 1 | 1.00 | LOCATABLE MINERALS / MINING CLAIMS-NOT NEW-UNADJUD,ONE AUTH NO. ONLY / MINING CLAIM MONEY RECEIVED CASES: AMC342138/\$60.00 | POL (6) 2010 / MAINT WAIVER (6) 2011 | - n/a - | 60.00 |
| TOTAL: | | | | | \$60.00 |

| PAYMENT INFORMATION | | | | |
|---------------------|---------|---|-------------|------------|
| 1 | AMOUNT: | 60.00 | POSTMARKED: | N/A |
| | TYPE: | CASH | RECEIVED: | 08/19/2010 |
| | NAME: | MONTAGUE, AMANDA 2328 W MEMORIAL CT ANTHEM AZ 85086-4949 US | | |

| | |
|----------------|--|
| REMARKS | |
| | |

This receipt was generated by the automated BLM Collections and Billing System and is a paper representation of a portion of the official electronic record contained therein.

When Recorded Return Document to:

AMC 348626
342138

Mark and Amanda Montague
2328 West Memorial Court
Anthem, Arizona

Check here is this is a change of address.

Telephone: (602) 362-1383

E-mail address: _____

AFFIDAVIT OF PERFORMANCE OF ANNUAL WORK

1. State of Arizona, County of Maricopa ss:

2. I (Name) Mark Montague and Amanda Montague

3. Reside at (Address) _____

2328 West Memorial Court

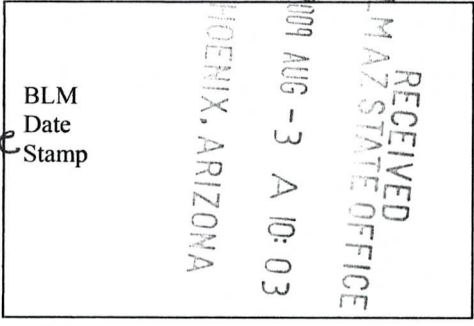
City Anthem County Maricopa

State AZ zip 85086 being duly sworn, depose and say that I am a citizen of the United States, more than eighteen years of age, and that all of the facts set forth in this affidavit, subject to the provisions and penalties of 18 U.S.C. 1001 pertaining to the filing of false, fictitious, or fraudulent statements with the United States, are true and correct according to the best of my knowledge, information and belief.

4. Owner's name and address (If not shown in Items 1-3 above). _____
same as above

5. That I am personally acquainted with the mining claim(s). The work and improvements were made by and at the expense of the owner(s) of said claim(s). Said contiguous group of claims, listed on this document, are situated in the

Goldfield (optional) Mining District; Maricopa County, Arizona.



| Line No. | AMC NUMBER | CLAIM/SITE NAME | COUNTY RECORDER DATA (If available) | TWP | RNG | SEC |
|----------|------------|-----------------|-------------------------------------|-----|-----|-------|
| 1 | 348626 | Golden Eye #5 | 97-0838587 | 2N | 8E | 13+24 |
| 2 | 348627 | Golden Eye #6 | 97-0838588 | 2N | 8E | 13+24 |
| 3 | | | | | | |
| 4 | | | | | | |
| 5 | | | | | | |
| 6 | | | | | | |



RECEIVED
BLM ARIZONA STATE OFFICE
2009 AUG - 3 A 10: 03
PHOENIX, ARIZONA

BLM
Date
Stamp

| | | | | | | |
|----|--|--|--|--|--|--|
| 7 | | | | | | |
| 8 | | | | | | |
| 9 | | | | | | |
| 10 | | | | | | |

6. That between the dates starting at 12 o'clock noon on September 1, 20 08 and ending at 12 o'clock noon on September 1, 20 09 at least \$ 300.00 dollars worth of work and improvements were done and performed upon said claim(s) or upon one or more of a contiguous group of claims for the benefit of all, wholly or partly outside of a contiguous group of claims for the benefit of all, not including the location work.

7. That the following persons were employed to perform the work and improvements described herein: _____
Ralph D. Lewis, Jr.

8. That the work and improvements performed were: _____
mapping and general mining


9. Dated: 7/18/09 Signature: [Signature] Amanda Montague

SUBSCRIBED AND SWORN TO before me, a Notary Public, this 18 day of July 20 09

By: Ron Lewis

Notary Public Ron Lewis

My Commission Expires May 1 2011



Bureau of Land Management
Arizona State Office
www.az.blm.gov

No. of Claims: 2 x \$10 = 2000
Check No.: CASH Init. SL
Receipt No.: 1968922
For BLM Use Only

When Recorded Return Document to:

Mark and Amanda Montague
2328 West Memorial Court
Anthem, Arizona 85086

Check here is this is a change of address.

Telephone: (602) 362-1383

E-mail address: _____

AFFIDAVIT OF PERFORMANCE OF ANNUAL WORK

1. State of Arizona, County of Maricopa ss:

2. I (Name) Mark Montague and Amanda Montague

3. Reside at (Address) _____

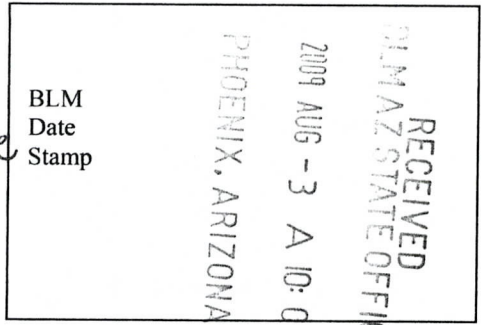
2328 West Memorial Court
City Anthem County Maricopa

State AZ zip 85086 being duly sworn, depose and say that I am a citizen of the United States, more than eighteen years of age, and that all of the facts set forth in this affidavit, subject to the provisions and penalties of 18 U.S.C. 1001 pertaining to the filing of false, fictitious, or fraudulent statements with the United States, are true and correct according to the best of my knowledge, information and belief.

4. Owner's name and address (If not shown in Items 1-3 above). same as above

5. That I am personally acquainted with the mining claim(s). The work and improvements were made by and at the expense of the owner(s) of said claim(s). Said contiguous group of claims, listed on this document, are situated in the

Goldfield (optional) Mining District; Maricopa County, Arizona.



| Line No. | AMC NUMBER | CLAIM/SITE NAME | COUNTY RECORDER DATA (If available) | TWP | RNG | SEC |
|----------|------------|------------------|-------------------------------------|-----|-----|-------|
| 1 | 342138 | Little Smile | 96-0838643 | 2N | 9E | 30 |
| 2 | 342141 | Trace Amegoes #6 | 96-0838646 | 2N | 9E | 30+31 |
| 3 | 342140 | Trace Amegoes #5 | 96-0838645 | 2N | 9E | 30+31 |
| 4 | 342139 | Trace Amegoes #4 | 96-0838644 | 2N | 9E | 30 |
| 5 | | | | | | |
| 6 | | | | | | |

RECEIVED
 THE ARIZONA STATE OFFICE
 PHOENIX, ARIZONA
 2009 AUG - 3 A 10: 00
 BLM
 Date
 Stamp

| | | | | | | |
|----|--|--|--|--|--|--|
| 7 | | | | | | |
| 8 | | | | | | |
| 9 | | | | | | |
| 10 | | | | | | |

6. That between the dates starting at 12 o'clock noon on September 1, 20 08 and ending at 12 o'clock noon on September 1, 20 09 at least \$ 600.00 dollars worth of work and improvements were done and performed upon said claim(s) or upon one or more of a contiguous group of claims for the benefit of all, wholly or partly outside of a contiguous group of claims for the benefit of all, not including the location work.

7. That the following persons were employed to perform the work and improvements described herein: _____
Ralph D. Lewis, Jr.

8. That the work and improvements performed were: _____
mapping and general mining

9. Dated: 7/16/09 Signature: Mrs. Amanda Montague

SUBSCRIBED AND SWORN TO before me, a Notary Public, this 8 day of July, 2009

By: Roni Lewis
 Notary Public Roni Lewis
 My Commission Expires May 1 2011



No. of Claims: 7 x \$10 = 6000 40.00 ^{Se}
 Check No.: CASH Init. SL
 Receipt No.: 1968930
 For BLM Use Only

Bureau of Land Management
 Arizona State Office
www.az.blm.gov

121

MAINTENANCE FEE WAIVER CERTIFICATION

SEE INSTRUCTIONS ON REVERSE

1. This small miner waiver is filed for the assessment year beginning at noon on September 1, 2009 and ending at noon on September 1, 2010.
2. The undersigned and all related parties owned ten or fewer mining claims, mill, or tunnel sites located and maintained on Federal lands in the United States of America on September 1, 2009.
3. The undersigned have performed the assessment work **required by law** for each mining claim listed **prior to filing this waiver** and understand that by filing this form; an affidavit of assessment work **must** be recorded by the December 30th following the filing of this waiver.
4. The undersigned understand that if the assessment work obligation has not yet come due under 30 U.S.C. 28 (for those claims in their first assessment year only); a notice of intent to hold reciting this condition **must** be recorded by the December 30th following the filing of this waiver.
5. The undersigned understand that mill and tunnel sites may also be listed upon this waiver and be waived from payment of the maintenance fee; and that a notice of intent to hold for these sites is required to be recorded by the December 30th immediately following the filing of this waiver.
6. The undersigned understand and acknowledge that pursuant to 43 U.S.C. 1212 and 18 U.S.C. 1001; the filing or recording of a false, fictitious, or fraudulent document with the Bureau of Land Management may result in a fine of up to \$250,000, a prison term not to exceed five years, or both.
7. The mining claims, mill or tunnel sites for which this waiver from payment of the maintenance fees is requested are:

| CLAIM OR SITE NAME | BLM RECORDATION SERIAL NUMBER |
|---------------------|-------------------------------|
| 1. Little Smile | AMC 342138 ✓ |
| 2. Trace Amegoes #6 | AMC 342141 |
| 3. Trace Amegoes #5 | AMC 342140 |
| 4. Trace Amegoes #4 | AMC 342139 |
| 5. Golden Eye #5 | AMC 348626 |
| 6. Golden Eye #6 | AMC 348627 |
| 7. | |
| 8. | |
| 9. | |
| 10. | |

The owner(s) (claimants) of the above mining claims and sites are:

Mark Montague
(Owner's Name - Please Print)

[Signature]
(Owner's Signature)

2328 West Memorial Court
(Street or P.O. Box)

Anthem Arizona 85086
(City) (State) (Zip Code)

Amanda Montague
(Owner's Name - Please Print)

[Signature]
(Owner's Signature)

2328 West Memorial Court
(Street or P.O. Box)

Anthem Arizona 85086
(City) (State) (Zip Code)

(Owner's Name - Please Print)

(Owner's Signature)

(Street or P.O. Box)

(City) (State) (Zip Code)

(Continued on page 2)

RECEIVED
BLM AZ STATE OFFICE
2009 AUG - 3 A 10: 00
PHOENIX, ARIZONA

[Handwritten initials]



| | |
|-------------------------------|---------------------------|
| (Owner's Name - Please Print) | (Owner's Signature) |
| (Street or P.O. Box) | (City) (State) (Zip Code) |
| (Owner's Name - Please Print) | (Owner's Signature) |
| (Street or P.O. Box) | (City) (State) (Zip Code) |
| (Owner's Name - Please Print) | (Owner's Signature) |
| (Street or P.O. Box) | (City) (State) (Zip Code) |
| (Owner's Name - Please Print) | (Owner's Signature) |
| (Street or P.O. Box) | (City) (State) (Zip Code) |

INSTRUCTIONS

- | | |
|--|--|
| <ol style="list-style-type: none"> 1. This certification is made under the provisions of § 1744 of Title 43 and § 28-28k of Title 30 of the United States Code; and the regulations thereunder (43 CFR Part 3830). 2. The claimant(s) must fill in the dates in paragraph 1 for the beginning and ending of the assessment year for which this waiver is sought. 3. The claimant(s) must fill in the date in paragraph 2 for the beginning of the assessment year for which this waiver is sought. 4. All claim and site names and Bureau of Land Management (BLM) serial numbers must be listed for the mining claims, mill sites, and tunnel sites for which the waiver is sought. 5. All owners of the mining claims, mill sites, and tunnel sites and their addresses must be given. 6. This waiver form must be signed by all the claimants or their designated agent, in original form. If an agent is designated, a notarized designation of agent, signed by all of the claimants with proper address given, must be submitted with this waiver. | <ol style="list-style-type: none"> 7. This form must be filed no later than September 1st for the upcoming assessment year in the BLM State Office where the mining claims or sites are recorded, or the waiver cannot be granted by the BLM. (Example: to obtain a waiver for the assessment year 2000, which begins at noon on September 1, 1999, you must qualify for and file for a waiver no later than September 1, 1999, in the proper BLM State Office). 8. For all mining claims which require assessment work, you must record an affidavit of labor on or before the December 30th immediately following the filing of this waiver. For all other mining claims or sites waived, you must record a notice of intent to hold on or before the December 30th immediately following the filing of this waiver. 9. Mill and tunnel sites may also be listed upon this waiver and be waived from payment of the maintenance fee. A notice of intent to hold for these sites is required to be filed by the December 30th following the filing of this waiver. |
|--|--|

NOTICE/BURDEN HOURS STATEMENT

The Privacy Act of 1974, *as amended*, and the regulation in 43 CFR 2.48(d) provide that you be furnished the following information in connection with the information required by this certification of waiver from rental fees.

AUTHORITY: 30 U.S.C. 28-28k; 43 U.S.C. 1201, 1457, 1740, and 1744; and 43 CFR 3830.

PRINCIPLE PURPOSE: This information is to be used to verify that the owner(s) (claimants) of a mining claim has complied with 30 U.S.C. 28f and is entitled to perform assessment work in lieu of paying the maintenance fee for the mining claims listed on this form.

ROUTINE USE: (1) Adjudication of the claimant(s) certification of waiver from paying the maintenance fee otherwise required by 30 U.S.C. 28f. (2) Disclosure may be made to appropriate Federal agencies when location is made within the agency's geographic area of responsibility. (3) Information from the record and/or the record will be transferred to the appropriate Federal, State, or local agency, or a member of the public in response to a specific request for pertinent information. (4) Information may also be provided to the Department of Justice or in a proceeding before a court or adjudicative body; or to Federal, State, local or foreign agencies when needed for enforcement of civil or criminal codes or applicable regulations concerning title rights upon the public land.

EFFECT OF NOT PROVIDING INFORMATION: Disclosure of this information is required by 30 U.S.C. 28f and 43 CFR Part 3830 for those qualified claimants wishing to take the small miner waiver allowed. Failure to supply the information required in this form to support the claimants certification of waiver from payment of the otherwise required maintenance fees will result in the waiver being disallowed and the mining claims subject to forfeiture by BLM under 30 U.S.C. 28i.

The Paperwork Reduction Act of 1995 requires us to inform you that:

This information is being collected to allow the BLM to determine if you qualify for a waiver from the payment of \$100 per mining claim or site maintenance fee established in 30 U.S.C. 28f and the implementing regulations at 43 CFR 3830. A response to this request is required in accordance with the statute to obtain your benefit.

BLM would like you to know that you do not have to respond to this, or any other, Federal agency-sponsored information collection unless it displays a currently valid OMB control number.

Public reporting burden for this form is estimated to average 20 minutes (.33 hours) per response, including time to review instructions, gathering and maintaining data, and completing and reviewing the form. Direct comments regarding this burden estimate, or any other aspect of this form, to the U.S. Department of the Interior, Bureau of Land Management, (1004-0114) Bureau Information Collection Clearance Officer (WO-630), Mail Stop 401 LS, 1849 C St., N.W., Washington, D.C. 20240.

RECEIVED

BLM AZ STATE OFFICE

2009 AUG - 3 10:00

FOR OFFICIAL USE ONLY

United States Department of the Interior

Bureau of Land Management
 BUSINESS & SUPPORT SVCS DIV
 ONE N CENTRAL AVE SUITE 800
 PHOENIX, AZ 85004 -4427
 Phone: (602) 417-9200

Receipt

No: 1968930

| | |
|--|--|
| Transaction #: 2032781 | |
| Date of Transaction: 08/03/2009 | |
| CUSTOMER: | AMANDA MONTAGUE 2328 W MEMORIAL CT ANTHEM,AZ 85086-4949 US |

| LINE # | QTY | DESCRIPTION | REMARKS | UNIT PRICE | TOTAL |
|---------------|------|---|------------------|------------|----------------|
| 1 | 1.00 | LOCATABLE MINERALS / MINING CLAIMS-NOT NEW-UNADJUD,ONE AUTH NO. ONLY / MINING CLAIM MONEY RECEIVED CASES: AMC342138/\$60.00 | WAIVER & POL (6) | - n/a - | 60.00 |
| TOTAL: | | | | | \$60.00 |

| PAYMENT INFORMATION | | | |
|---------------------|---------|---|----------------------|
| 1 | AMOUNT: | 60.00 | POSTMARKED: N/A |
| | TYPE: | CASH | RECEIVED: 08/03/2009 |
| | NAME: | MONTAGUE, AMANDA 2328 W MEMORIAL CT ANTHEM AZ 85086-4949 US | |

| REMARKS |
|---------|
| |

This receipt was generated by the automated BLM Collections and Billing System and is a paper representation of a portion of the official electronic record contained therein.

UNITED STATES DEPARTMENT OF THE INTERIOR
BUREAU OF LAND MANAGEMENT

MAINTENANCE FEE WAIVER CERTIFICATION

SEE INSTRUCTIONS ON REVERSE

AMC

FORM APPROVED
OMB NO. 1004-0114
Expires: February 28, 2010

AMC 342138

418

1. This small miner waiver is filed for the assessment year beginning at noon on September 1, 2008 and ending at noon on September 1, 2009.
2. The undersigned and all related parties owned ten or fewer mining claims, mill, or tunnel sites located and maintained on Federal lands in the United States of America on September 1, 2008.
3. The undersigned have performed the assessment work **required by law** for each mining claim listed **prior to filing this waiver** and understand that by filing this form; an affidavit of assessment work **must** be recorded by the December 30th following the filing of this waiver.
4. The undersigned understand that if the assessment work obligation has not yet come due under 30 U.S.C. 28 (for those claims in their first assessment year only); a notice of intent to hold reciting this condition **must** be recorded by the December 30th following the filing of this waiver.
5. The undersigned understand that mill and tunnel sites may also be listed upon this waiver and be waived from payment of the maintenance fee; and that a notice of intent to hold for these sites is required to be recorded by the December 30th immediately following the filing of this waiver.
6. The undersigned understand and acknowledge that pursuant to 43 U.S.C. 1212 and 18 U.S.C. 1001; the filing or recording of a false, fictitious, or fraudulent document with the Bureau of Land Management may result in a fine of up to \$250,000, a prison term not to exceed five years, or both.
7. The mining claims, mill or tunnel sites for which this waiver from payment of the maintenance fees is requested are:

AMC 348626

| CLAIM OR SITE NAME | BLM RECORDATION SERIAL NUMBER |
|---------------------|-------------------------------|
| 1. Little Smile | AMC 342138 |
| 2. Trace Amegoes #6 | AMC 342141 |
| 3. Trace Amegoes #5 | AMC 342140 |
| 4. Trace Amegoes #4 | AMC 342139 |
| 5. Golden Eye #5 | AMC 348626 |
| 6. Golden Eye #6 | AMC 348627 |
| 7. | |
| 8. | |
| 9. | |
| 10. | |

The owner(s) (claimants) of the above mining claims and sites are:

Mark Montague
(Owner's Name - Please Print)

Mark Montague
(Owner's Signature)

2328 West Memorial Court
(Street or P.O. Box)
Anthem Arizona 85086
(City) (State) (Zip Code)

Amanda Montague
(Owner's Name - Please Print)

Amanda Montague
(Owner's Signature)

2328 West Memorial Court
(Street or P.O. Box)
Anthem Arizona 85086
(City) (State) (Zip Code)

(Owner's Name - Please Print)

(Owner's Signature)

(Street or P.O. Box)

(City) (State) (Zip Code)

RECEIVED
BLM AZ STATE OFFICE
2008 AUG 27 P 1:53
PHOENIX ARIZONA

(Continued on page 2)

RE 9/22/08

When Recorded Return Document to:

Mark and Amanda Montague
2328 West Memorial Court
Anthem, Arizona 85086

Check here is this is a change of address.

Telephone: (623) 362-1383

E-mail address: _____

AFFIDAVIT OF PERFORMANCE OF ANNUAL WORK

1. State of Arizona, County of Maricopa ss:

2. I (Name) Mark Montague and Amanda Montague

3. Reside at (Address) _____

2328 West Memorial Court

City Anthem County Maricopa

State AZ zip 85086 being duly sworn, depose and say that I am a citizen of the United States, more than eighteen years of age, and that all of the facts set forth in this affidavit, subject to the provisions and penalties of 18 U.S.C. 1001 pertaining to the filing of false, fictitious, or fraudulent statements with the United States, are true and correct according to the best of my knowledge, information and belief.

4. Owner's name and address (If not shown in Items 1-3 above). _____

same as above

5. That I am personally acquainted with the mining claim(s). The work and improvements were made by and at the expense of the owner(s) of said claim(s). Said contiguous group of claims, listed on this document, are situated in the

Goldfield (optional) Mining District; Maricopa County, Arizona.

RECEIVED
BLM AZ STATE OFFICE
2008 AUG 27 P 1:53
PHOENIX, ARIZONA
BLM
Date
Stamp

| Line No. | AMC NUMBER | CLAIM/SITE NAME | COUNTY RECORDER DATA (If available) | TWP | RNG | SEC |
|----------|------------|-----------------|-------------------------------------|-----|-----|-------|
| 1 | 348626 | Golden Eye #5 | 97-0838587 | 2N | 8E | 13+24 |
| 2 | 348627 | Golden Eye #6 | 97-0838588 | 2N | 8E | 13+24 |
| 3 | | | | | | |
| 4 | | | | | | |
| 5 | | | | | | |
| 6 | | | | | | |

BLM
Date
Stamp

2008 AUG 27 P 1:54
PHOENIX, ARIZONA

RECEIVED
BLM AZ STATE OFFICE

| | | | | | | |
|----|--|--|--|--|--|--|
| 7 | | | | | | |
| 8 | | | | | | |
| 9 | | | | | | |
| 10 | | | | | | |

6. That between the dates starting at 12 o'clock noon on September 1, 20 07 and ending at 12 o'clock noon on September 1, 20 08 at least \$ 300.00 dollars worth of work and improvements were done and performed upon said claim(s) or upon one or more of a contiguous group of claims for the benefit of all, wholly or partly outside of a contiguous group of claims for the benefit of all, not including the location work.

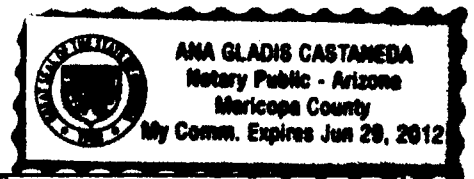
7. That the following persons were employed to perform the work and improvements described herein: _____
Ralph D. Lewis, Jr

8. That the work and improvements performed were: _____
mapping and general mining

9. Dated: 8/25/08 Signature: [Signature]

SUBSCRIBED AND SWORN TO before me, a Notary Public, this 25 day of August 2008

By: Ana Castaneda
Notary Public Ana Gladis Castaneda
My Commission Expires 6/29/2012



Bureau of Land Management
Arizona State Office
www.az.blm.gov

No. of Claims: 3 x \$10 = 30
Check No.: CASH Init. YMC
Receipt No.: 177 2958
For BLM Use Only

When Recorded Return Document to:

Mark and Amanda Montague
2328 West Memorial Court
Anthem, Arizona 85086

Check here is this is a change of address.

Telephone: (602) 362-1383

E-mail address: _____

AFFIDAVIT OF PERFORMANCE OF ANNUAL WORK

1. State of Arizona, County of Maricopa ss:

2. I (Name) Mark Montague and Amanda Montague

3. Reside at (Address) _____

2328 West Memorial Court

City Anthem County Maricopa

State AZ Zip 85086 being duly sworn, depose and say that I am a citizen of the United States, more than eighteen years of age, and that all of the facts set forth in this affidavit, subject to the provisions and penalties of 18 U.S.C. 1001 pertaining to the filing of false, fictitious, or fraudulent statements with the United States, are true and correct according to the best of my knowledge, information and belief.

4. Owner's name and address (If not shown in Items 1-3 above). _____

same as above

5. That I am personally acquainted with the mining claim(s). The work and improvements were made by and at the expense of the owner(s) of said claim(s). Said contiguous group of claims, listed on this document, are situated in the

Goldfield (optional) Mining District; Maricopa County, Arizona.

RECEIVED
BLM AZ STATE OFFICE
2008 AUG 21 P 1:54
PHOENIX, ARIZONA
BLM
Date
Stamp

| Line No. | AMC NUMBER | CLAIM/SITE NAME | COUNTY RECORDER DATA (If available) | TWP | RNG | SEC |
|----------|------------|------------------|-------------------------------------|-----|-----|-------|
| 1 | 342138 | Little Smile | 96-0838643 | 2N | 9E | 30 |
| 2 | 342141 | Trace Amegoes #6 | 96-0838646 | 2N | 9E | 30+31 |
| 3 | 342140 | Trace Amegoes #5 | 96-0838645 | 2N | 9E | 30+31 |
| 4 | 342139 | Trace Amegoes #4 | 96-0838644 | 2N | 9E | 30 |
| 5 | | | | | | |
| 6 | | | | | | |

RECEIVED
 BLM AZ STATE OFFICE
 2008 AUG 27 P 1:54
 PHOENIX, ARIZONA
 BLM
 Date
 Stamp

| | | | | | | |
|----|--|--|--|--|--|--|
| 7 | | | | | | |
| 8 | | | | | | |
| 9 | | | | | | |
| 10 | | | | | | |

6. That between the dates starting at 12 o'clock noon on September 1, 20 07 and ending at 12 o'clock noon on September 1, 20 08 at least \$ 600.00 dollars worth of work and improvements were done and performed upon said claim(s) or upon one or more of a contiguous group of claims for the benefit of all, wholly or partly outside of a contiguous group of claims for the benefit of all, not including the location work.

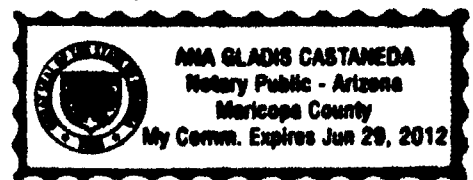
7. That the following persons were employed to perform the work and improvements described herein: _____
Ralph D. Lewis, Jr

8. That the work and improvements performed were: _____
mapping and general mining

9. Dated: 8/25/08 Signature: [Signature] - Amanda Montague

SUBSCRIBED AND SWORN TO before me, a Notary Public, this 25 day of August 2008

By: Ana Castaneda
 Notary Public Ana Gladis Castaneda
 My Commission Expires 6/29/2012



Bureau of Land Management
 Arizona State Office
www.az.blm.gov

No. of Claims: 4 x \$10 = 40
 Check No.: cash Init. FMC
 Receipt No.: 1772958
 For BLM Use Only

United States Department of the Interior
Bureau of Land Management
 BUSINESS & SUPPORT SVCS DIV
 ONE N CENTRAL AVE SUITE 800
 PHOENIX, AZ 85004 -4427
 Phone: (602) 417-9200

Receipt

No: 1772958

| | |
|--|---|
| Transaction #: 1830686 | |
| Date of Transaction: 08/27/2008 | |
| CUSTOMER: | MARK MONTAGUE AMANDA MONTAGUE 2328 W MEMORIAL COURT ANTHEM, AZ 85086 |

| LINE # | QTY | DESCRIPTION | REMARKS | UNIT PRICE | TOTAL |
|---------------|------|---|---------------------------------|------------|----------------|
| 1 | 1.00 | LOCATABLE MINERALS / MINING CLAIMS-NOT NEW-UNADJUD, ONE AUTH NO. ONLY / MINING CLAIM MONEY RECEIVED (455) CASES: AMC342138/\$60.00 | <i>POL</i> 2008/6 <i>WAV</i> | - n/a - | 60.00 |
| TOTAL: | | | | | \$60.00 |

| PAYMENT INFORMATION | | | | | |
|---------------------|---------|---|-------------|------------|--|
| 1 | AMOUNT: | \$60.00 | POSTMARKED: | N/A | |
| | TYPE: | CASH | RECEIVED: | 08/27/2008 | |
| | NAME: | AMANDA MONTAGUE MONTAGUE, MARK 2328 W MEMORIAL COURT ANTHEM AZ 85086 | | | |

| | |
|----------------|--|
| REMARKS | |
| | |

This receipt was generated by the automated BLM Collections and Billing System and is a paper representation of a portion of the official electronic record contained therein.

Amc 342138
Amc 348626
641

MAINTENANCE FEE WAIVER CERTIFICATION

FORM APPROVED
OMB NO. 1004-0114
Expires: February 28, 2010

SEE INSTRUCTIONS ON REVERSE

- This small miner waiver is filed for the assessment year beginning at noon on September 1, 07 and ending at noon on September 1, 08
- The undersigned and all related parties owned ten or fewer mining claims, mill, or tunnel sites located and maintained on Federal lands in the United States of America on September 1, 2007
- The undersigned have performed the assessment work **required by law** for each mining claim listed **prior to filing this waiver** and understand that by filing this form; an affidavit of assessment work **must** be recorded by the December 30th following the filing of this waiver.
- The undersigned understand that if the assessment work obligation has not yet come due under 30 U.S.C. 28 (for those claims in their first assessment year only); a notice of intent to hold reciting this condition **must** be recorded by the December 30th following the filing of this waiver.
- The undersigned understand that mill and tunnel sites may also be listed upon this waiver and be waived from payment of the maintenance fee; and that a notice of intent to hold for these sites is required to be recorded by the December 30th immediately following the filing of this waiver.
- The undersigned understand and acknowledge that pursuant to 43 U.S.C. 1212 and 18 U.S.C. 1001; the filing or recording of a false, fictitious, or fraudulent document with the Bureau of Land Management may result in a fine of up to \$250,000, a prison term not to exceed five years, or both.
- The mining claims, mill or tunnel sites for which this waiver from payment of the maintenance fees is requested are:

| CLAIM OR SITE NAME | BLM RECORDATION SERIAL NUMBER |
|----------------------------|-------------------------------|
| 1. <u>Little Smile</u> | <u>AMC 342138</u> |
| 2. <u>Trace Amegoes #6</u> | <u>AMC 342141</u> |
| 3. <u>Trace Amegoes #5</u> | <u>AMC 342140</u> |
| 4. <u>Trace Amegoes #4</u> | <u>AMC 342139</u> |
| 5. <u>Golden Eye #5</u> | <u>AMC 348626</u> |
| 6. <u>Golden Eye #6</u> | <u>AMC 348627</u> |
| 7. | |
| 8. | |
| 9. | |
| 10. | |

The owner(s) (claimants) of the above mining claims and sites are:

Mark Montague
(Owner's Name - Please Print)
2328 W. Memorial Court
(Street or P.O. Box)
Anthem AZ 85086
(City) (State) (Zip Code)

Mark Montague
(Owner's Signature)

Amanda Montague
(Owner's Name - Please Print)
2328 W. Memorial Court
(Street or P.O. Box)
Anthem AZ 85086
(City) (State) (Zip Code)

Amanda Montague
(Owner's Signature)

(Owner's Name - Please Print)

(Street or P.O. Box)

(City) (State) (Zip Code)

(Owner's Signature)

(Continued on page 2)

ENTERED INTO COMPUTER
9/24/07 QB

6/sc

| | |
|-------------------------------|---------------------------|
| (Owner's Name - Please Print) | (Owner's Signature) |
| (Street or P.O. Box) | (City) (State) (Zip Code) |
| (Owner's Name - Please Print) | (Owner's Signature) |
| (Street or P.O. Box) | (City) (State) (Zip Code) |
| (Owner's Name - Please Print) | (Owner's Signature) |
| (Street or P.O. Box) | (City) (State) (Zip Code) |
| (Owner's Name - Please Print) | (Owner's Signature) |
| (Street or P.O. Box) | (City) (State) (Zip Code) |

INSTRUCTIONS

1. This certification is made under the provisions of § 1744 of Title 43 and § 28-28k of Title 30 of the United States Code; and the regulations thereunder (43 CFR Part 3830).
2. The claimant(s) **must** fill in the dates in paragraph 1 for the beginning and ending of the assessment year for which this waiver is sought.
3. The claimant(s) **must** fill in the date in paragraph 2 for the beginning of the assessment year for which this waiver is sought.
4. All claim and site names and Bureau of Land Management (BLM) serial numbers **must** be listed for the mining claims, mill sites, and tunnel sites for which the waiver is sought.
5. All owners of the mining claims, mill sites, and tunnel sites and their addresses **must** be given.
6. This waiver form **must** be signed by all the claimants or their designated agent, in original form. If an agent is designated, a notarized designation of agent, signed by all of the claimants with proper address given, **must** be submitted with this waiver.
7. This form **must** be filed no later than September 1st for the upcoming assessment year in the BLM State Office where the mining claims or sites are recorded, or the waiver cannot be granted by the BLM. (Example: to obtain a waiver for the assessment year 2000, which begins at noon on September 1, 1999, you **must** qualify for and file for a waiver no later than September 1, 1999, in the proper BLM State Office).
8. For all mining claims which require assessment work, you **must** record an affidavit of labor on or before the December 30th immediately following the filing of this waiver. For all other mining claims or sites waived, you **must** record a notice of intent to hold on or before the December 30th immediately following the filing of this waiver.
9. Mill and tunnel sites may also be listed upon this waiver and be waived from payment of the maintenance fee. A notice of intent to hold for these sites is required to be filed by the December 30th following the filing of this waiver.

NOTICE/BURDEN HOURS STATEMENT

The Privacy Act of 1974, *as amended*, and the regulation in 43 CFR 2.48(d) provide that you be furnished the following information in connection with the information required by this certification of waiver from rental fees.

AUTHORITY: 30 U.S.C. 28-28k; 43 U.S.C. 1201, 1457, 1740, and 1744; and 43 CFR 3830.

PRINCIPLE PURPOSE: This information is to be used to verify that the owner(s) (claimants) of a mining claim has complied with 30 U.S.C. 28f and is entitled to perform assessment work in lieu of paying the maintenance fee for the mining claims listed on this form.

ROUTINE USE: (1) Adjudication of the claimant(s) certification of waiver from paying the maintenance fee otherwise required by 30 U.S.C. 28f. (2) Disclosure may be made to appropriate Federal agencies when location is made within the agency's geographic area of responsibility. (3) Information from the record and/or the record will be transferred to the appropriate Federal, State, or local agency, or a member of the public in response to a specific request for pertinent information. (4) Information may also be provided to the Department of Justice or in a proceeding before a court or adjudicative body; or to Federal, State, local or foreign agencies when needed for enforcement of civil or criminal codes or applicable regulations concerning title rights upon the public land.

EFFECT OF NOT PROVIDING INFORMATION: Disclosure of this information is required by 30 U.S.C. 28f and 43 CFR Part 3830 for those qualified claimants wishing to take the small miner waiver allowed. Failure to supply the information required in this form to support the claimants certification of waiver from payment of the otherwise required maintenance fees will result in the waiver being disallowed and the mining claims subject to forfeiture by BLM under 30 U.S.C. 28i.

The Paperwork Reduction Act of 1995 requires us to inform you that: This information is being collected to allow the BLM to determine if you qualify for a waiver from the payment of \$100 per mining claim or site maintenance fee established in 30 U.S.C. 28f and the implementing regulations at 43 CFR 3830. A response to this request is required in accordance with the statute to obtain your benefit.

BLM would like you to know that you do not have to respond to this, or any other, Federal agency-sponsored information collection unless it displays a currently valid OMB control number.

Public reporting burden for this form is estimated to average 20 minutes (.33 hours) per response, including time to review instructions, gathering and maintaining data, and completing and reviewing the form. Direct comments regarding this burden estimate, or any other aspect of this form, to the U.S. Department of the Interior, Bureau of Land Management, (1004-0114) Bureau Information Collection Clearance Officer (WO-630), Mail Stop 401 LS, 1849 C St., N.W., Washington, D.C. 20240.

FOR OFFICIAL USE ONLY

PHOENIX, ARIZONA

2001 AUG 29 11:06

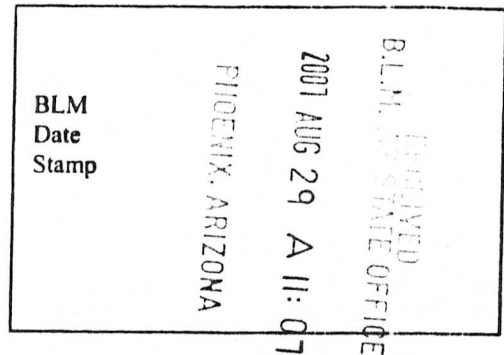
When Recorded Return Document to:
Mark and Amanda Montague
2328 W. Memorial Court
Anthem, AZ 85086

AMC 342138
 AMC 348626

Check here if this is a change of address.
 Telephone: (602) 362 1383
 E-mail address: _____

AFFIDAVIT OF PERFORMANCE OF ANNUAL WORK

1. State of Arizona, County of Maricopa ss:
 2. I (Name) Mark Montague and Amanda Montague
 3. Reside at (Address) _____
2328 W. Memorial Court
 City Anthem County Maricopa



State AZ zip 85086 being duly sworn, depose and say that I am a citizen of the United States, more than eighteen years of age, and that all of the facts set forth in this affidavit, subject to the provisions and penalties of 18 U.S.C. 1001 pertaining to the filing of false, fictitious, or fraudulent statements with the United States, are true and correct according to the best of my knowledge, information and belief.

4. Owner's name and address (If not shown in Items 1-3 above), _____
Same as above

5. That I am personally acquainted with the mining claim(s). The work and improvements were made by and at the expense of the owner(s) of said claim(s). Said contiguous group of claims, listed on this document, are situated in the Goldfield (optional) Mining District; Maricopa County, Arizona.

| Line No. | AMC NUMBER | CLAIM/SITE NAME | COUNTY RECORDER DATA (If available) | TWP | RNG | SEC |
|----------|------------|------------------|-------------------------------------|-----|-----|-------|
| 1 | 342138 | LITTLE Smile | 96-0838643 | 2N | 9E | 30 |
| 2 | 342141 | Trace Amegoes #6 | 96-0838646 | 2N | 9E | 30+31 |
| 3 | 342140 | Trace Amegoes #5 | 96-0838645 | 2N | 9E | 30+31 |
| 4 | 342139 | Trace Amegoes #4 | 96-0838644 | 2N | 9E | 30 |
| 5 | | | | | | |
| 6 | | | | | | |

ENTERED INTO COMPUTER
 9/24/07 QB

4/5C

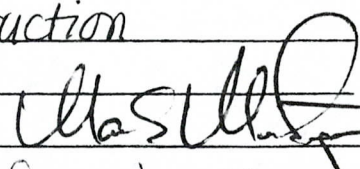
RECEIVED
 BLM AZ STATE OFFICE
 2007 AUG 29 A 11:07
 PHOENIX, ARIZONA
 BLM
 Date
 Stamp

| | | | | | | |
|----|--|--|--|--|--|--|
| 7 | | | | | | |
| 8 | | | | | | |
| 9 | | | | | | |
| 10 | | | | | | |


6. That between the dates starting at 12 o'clock noon on September 1, 20 06 and ending at 12 o'clock noon on September 1, 20 07 at least \$ 540⁰⁰ dollars worth of work and improvements were done and performed upon said claim(s) or upon one or more of a contiguous group of claims for the benefit of all, wholly or partly outside of a contiguous group of claims for the benefit of all, not including the location work.


7. That the following persons were employed to perform the work and improvements described herein: _____
Ralph D. Lewis, Jr.

8. That the work and improvements performed were: _____
prospecting, general mining and mill construction

9. Dated: 8/29/07 Signature: Amanda Montague 

SUBSCRIBED AND SWORN TO before me, a Notary Public, this 29 day of August 20 07

By: _____
 Notary Public 
 My Commission Expires 4/28/08



Bureau of Land Management
 Arizona State Office
www.az.blm.gov

No. of Claims: 4 x \$10 - 4000
 Check No.: Cash Init. SC
 Receipt No.: 1556274
 For BLM Use Only

When Recorded Return Document to:
Mark and Amanda Montague
2328 W. Memorial Court
Anthem, Arizona 85086

Check here if this is a change of address.

Telephone: (602) 362-1383

E-mail address: _____

AFFIDAVIT OF PERFORMANCE OF ANNUAL WORK

1. State of Arizona, County of Maricopa ss:

2. I (Name) Mark Montague and Amanda Montague

3. Reside at (Address) _____

2328 W. Memorial Court

City Anthem County Maricopa

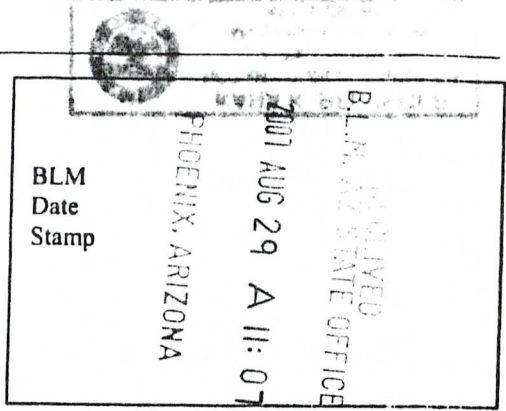
State AZ zip 85086 being duly sworn, depose and say that I am a citizen of the United States, more than eighteen years of age, and that all of the facts set forth in this affidavit, subject to the provisions and penalties of 18 U.S.C. 1001 pertaining to the filing of false, fictitious, or fraudulent statements with the United States, are true and correct according to the best of my knowledge, information and belief.

4. Owner's name and address (If not shown in Items 1-3 above). _____

Same as above

5. That I am personally acquainted with the mining claim(s). The work and improvements were made by and at the expense of the owner(s) of said claim(s). Said contiguous group of claims, listed on this document, are situated in the

Goldfield (optional) Mining District; Maricopa County, Arizona.



| Line No. | AMC NUMBER | CLAIM/SITE NAME | COUNTY RECORDER DATA (If available) | TWP | RNG | SEC |
|----------|------------|-----------------|-------------------------------------|-----|-----|-------|
| 1 | 348626 | Golden Eye #5 | 97-0838587 | 2N | 8E | 13+24 |
| 2 | 348627 | Golden Eye #6 | 97-0838588 | 2N | 8E | 13+24 |
| 3 | | | | | | |
| 4 | | | | | | |
| 5 | | | | | | |
| 6 | | | | | | |

2/50

BLM RECEIVED
STATE OFFICE
2007 AUG 29 A 11: 07
PHOENIX, ARIZONA


BLM
Date
Stamp

| | | | | | |
|----|--|--|--|--|--|
| 7 | | | | | |
| 8 | | | | | |
| 9 | | | | | |
| 10 | | | | | |


6. That between the dates starting at 12 o'clock noon on September 1, 20 06 and ending at 12 o'clock noon on September 1, 20 07 at least \$ 280.00 dollars worth of work and improvements were done and performed upon said claim(s) or upon one or more of a contiguous group of claims for the benefit of all, wholly or partly outside of a contiguous group of claims for the benefit of all, not including the location work.


7. That the following persons were employed to perform the work and improvements described herein: _____
Ralph D. Lewis, Jr.

8. That the work and improvements performed were: _____
prospecting, general mining and mill construction

9. Dated: 8/24/07 Signature: Ancuelma Montague 

SUBSCRIBED AND SWORN TO before me, a Notary Public, this 24th day of August 20 07

By: _____
Notary Public 
My Commission Expires 4/28/08



Bureau of Land Management
Arizona State Office
www.az.blm.gov

No. of Claims: 2 x \$10 = 20.00
Check No. CASH Init. SC
Receipt No.: 155 6274
For BLM Use Only

United States Department of the Interior
Bureau of Land Management
 BUSINESS & SUPPORT SVCS DIV
 ONE N CENTRAL AVE SUITE 800
 PHOENIX, AZ 85004 -4427
 Phone: (602) 417-9200

Receipt

No: 1556274

| | |
|--|--|
| Transaction #: 1607884 | |
| Date of Transaction: 08/29/2007 | |
| CUSTOMER: | AMANDA MONTAGUE 2328 W MEMORIAL COURT ANTHEM, AZ 85086 |

| LINE # | QTY | DESCRIPTION | REMARKS | UNIT PRICE | TOTAL |
|---------------|------|--|----------------------------------|------------|----------------|
| 1 | 1.00 | LOCATABLE MINERALS / MINING CLAIMS-NOT NEW-UNADJUD, ONE AUTH NO. ONLY / MINING CLAIM MONEY RECEIVED (455) CASES: AMC342138/\$80.00 | POL 2007 + WAIVER 2008 (8) | - n/a - | 80.00 |
| TOTAL: | | | | | \$80.00 |

| PAYMENT INFORMATION | | | |
|---------------------|----------------|--|-----------------------------|
| 1 | AMOUNT: | \$80.00 | POSTMARKED: N/A |
| | TYPE: | CASH | RECEIVED: 08/29/2007 |
| | NAME: | MONTAGUE, AMANDA 2328 W MEMORIAL COURT ANTHEM AZ 85086 | |

| REMARKS |
|---------|
| |

This receipt was generated by the automated BLM Collections and Billing System and is a paper representation of a portion of the official electronic record contained therein.

Anc 342138
 342139
 342140
 342141
 348626
 348627
 341957
 341958

UNITED STATES DEPARTMENT OF THE INTERIOR
BUREAU OF LAND MANAGEMENT

386

FORM APPROVED
OMB NO. 1004-0114
Expires: December 31, 2006

MAINTENANCE FEE WAIVER CERTIFICATION

SEE INSTRUCTIONS ON REVERSE

AMC 342138

1. This small miner waiver is filed for the assessment year beginning at noon on September 1, 06 and ending at noon on September 1, 07.
2. The undersigned and all related parties owned ten or fewer mining claims, mill, or tunnel sites located and maintained on Federal lands in the United States of America on September 1, 2006
3. The undersigned have performed the assessment work **required by law** for each mining claim listed **prior to filing this waiver** and understand that by filing this form; an affidavit of assessment work **must** be recorded by the December 30th following the filing of this waiver.
4. The undersigned understand that if the assessment work obligation has not yet come due under 30 U.S.C. 28 (for those claims in their first assessment year only); a notice of intent to hold reciting this condition **must** be recorded by the December 30th following the filing of this waiver.
5. The undersigned understand that mill and tunnel sites may also be listed upon this waiver and be waived from payment of the maintenance fee; and that a notice of intent to hold for these sites is required to be recorded by the December 30th immediately following the filing of this waiver.
6. The undersigned understand and acknowledge that pursuant to 43 U.S.C. 1212 and 18 U.S.C. 1001; the filing or recording of a false, fictitious, or fraudulent document with the Bureau of Land Management may result in a fine of up to \$250,000, a prison term not to exceed five years, or both.
7. The mining claims, mill or tunnel sites for which this waiver from payment of the maintenance fees is requested are:

AMC 348626

| CLAIM OR SITE NAME | BLM RECORDATION SERIAL NUMBER |
|----------------------|-------------------------------|
| 1. Little Smile | AMC 342138 |
| 2. Trace Amegoes # 6 | AMC 342141 |
| 3. Trace Amegoes # 5 | AMC 342140 |
| 4. Trace Amegoes # 4 | AMC 342139 |
| 5. Golden Eye # 5 | AMC 348626 |
| 6. Golden Eye # 6 | AMC 348627 |
| 7. | |
| 8. | |
| 9. | |
| 10. | |

The owner(s) (claimants) of the above mining claims and sites are:

Mark Montague
 (Owner's Name - Please Print)
2328 W. Memorial Court
 (Street or P.O. Box)
Anthem AZ 85086
 (City) (State) (Zip Code)

Mark Montague
 (Owner's Signature)

Amanda Montague
 (Owner's Name - Please Print)
2328 W. Memorial Court
 (Street or P.O. Box)
Anthem AZ 85086
 (City) (State) (Zip Code)

Amanda Montague
 (Owner's Signature)

RECEIVED
 AZ STATE OFFICE
 AUG 29 10:01
 PHOENIX, ARIZONA

 (Owner's Name - Please Print)

 (Street or P.O. Box)

 (City) (State) (Zip Code)

 (Owner's Signature)

RE 9/5/06

6/50

(Owner's Name - Please Print)

(Street or P.O. Box)

(Owner's Name - Please Print)

(Street or P.O. Box)

(Owner's Name - Please Print)

(Street or P.O. Box)

(Owner's Name - Please Print)

(Street or P.O. Box)

(Owner's Signature)

(City) (State) (Zip Code)

(Owner's Signature)

(City) (State) (Zip Code)

(Owner's Signature)

(City) (State) (Zip Code)

(Owner's Signature)

(City) (State) (Zip Code)

INSTRUCTIONS

- 1. This certification is made under the provisions of § 1744 of Title 43 and § 28-28k of Title 30 of the United States Code; and the regulations thereunder (43 CFR Part 3830).
2. The claimant(s) must fill in the dates in paragraph 1 for the beginning and ending of the assessment year for which this waiver is sought.
3. The claimant(s) must fill in the date in paragraph 2 for the beginning of the assessment year for which this waiver is sought.
4. All claim and site names and Bureau of Land Management (BLM) serial numbers must be listed for the mining claims, mill sites, and tunnel sites for which the waiver is sought.
5. All owners of the mining claims, mill sites, and tunnel sites and their addresses must be given.
6. This waiver form must be signed by all the claimants or their designated agent, in original form. If an agent is designated, a notarized designation of agent, signed by all of the claimants with proper address given, must be submitted with this waiver.

- 7. This form must be filed no later than September 1st for the upcoming assessment year in the BLM State Office where the mining claims or sites are recorded, or the waiver cannot be granted by the BLM. (Example: to obtain a waiver for the assessment year 2000, which begins at noon on September 1, 1999, you must qualify for and file for a waiver no later than September 1, 1999, in the proper BLM State Office).
8. For all mining claims which require assessment work, you must record an affidavit of labor on or before the December 30th immediately following the filing of this waiver. For all other mining claims or sites waived, you must record a notice of intent to hold on or before the December 30th immediately following the filing of this waiver.
9. Mill and tunnel sites may also be listed upon this waiver and be waived from payment of the maintenance fee. A notice of intent to hold for these sites is required to be filed by the December 30th following the filing of this waiver.

NOTICE/BURDEN HOURS STATEMENT

The Privacy Act of 1974, as amended, and the regulation in 43 CFR 2.48(d) provide that you be furnished the following information in connection with the information required by this certification of waiver from rental fees.

AUTHORITY: 30 U.S.C. 28-28k; 43 U.S.C. 1201, 1457, 1740, and 1744; and 43 CFR 3830.

PRINCIPLE PURPOSE: This information is to be used to verify that the owner(s) (claimants) of a mining claim has complied with 30 U.S.C. 28f and is entitled to perform assessment work in lieu of paying the maintenance fee for the mining claims listed on this form.

ROUTINE USE: (1) Adjudication of the claimant(s) certification of waiver from paying the maintenance fee otherwise required by 30 U.S.C. 28f. (2) Disclosure may be made to appropriate Federal agencies when location is made within the agency's geographic area of responsibility. (3) Information from the record and/or the record will be transferred to the appropriate Federal, State, or local agency, or a member of the public in response to a specific request for pertinent information. (4) Information may also be provided to the Department of Justice or in a proceeding before a court or adjudicative body; or to Federal, State, local or foreign agencies when needed for enforcement of civil or criminal codes or applicable regulations concerning title rights upon the public land.

EFFECT OF NOT PROVIDING INFORMATION: Disclosure of this information is required by 30 U.S.C. 28f and 43 CFR Part 3830 for those qualified claimants wishing to take the small miner waiver allowed. Failure to supply the information required in this form to support the claimants certification of waiver from payment of the otherwise required maintenance fees will result in the waiver being disallowed and the mining claims subject to forfeiture by BLM under 30 U.S.C. 28i.

The Paperwork Reduction Act of 1995 requires us to inform you that: This information is being collected to allow the BLM to determine if you qualify for a waiver from the payment of \$100 per mining claim or site maintenance fee established in 30 U.S.C. 28f and the implementing regulations at 43 CFR 3830. A response to this request is required in accordance with the statute to obtain your benefit.

BLM would like you to know that you do not have to respond to this, or any other, Federal agency-sponsored information collection unless it displays a currently valid OMB control number.

Public reporting burden for this form is estimated to average 8 minutes (0.133 hours) per response, including time for reviewing instructions, gathering and maintaining data, and completing and reviewing the form. Direct comments regarding this burden estimate, or any other aspect of this form, to the U.S. Department of the Interior, Bureau of Land Management, (0044-0114) Bureau Information Collection Clearance Officer (WO-630), Mail Stop 401, L.S., 1849 C St., N.W., Washington, D.C. 20240.

FOR OFFICIAL USE ONLY
ARIZONA
2001 APR 29 A 9 01
RECEIVED
STATE OFFICE

When Recorded Return Document to:

Mark and Amanda Montague
2328 W. Memorial Court
Anthem, Arizona 85086

Check here if this is a change of address.

Telephone: (602) 362-1383

E-mail address: _____

AMC 342138

AMC 348626

AFFIDAVIT OF PERFORMANCE OF ANNUAL WORK

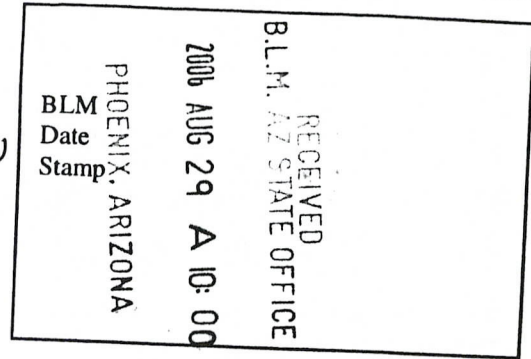
1. State of Arizona, County of Maricopa ss:

2. I (Name) Mark Montague and Amanda Montague

3. Reside at (Address) 2328 W. Memorial Court

City Anthem County Maricopa

State AZ zip 85086 being duly sworn, depose and say that I am a citizen of the United States, more than eighteen years of age, and that all of the facts set forth in this affidavit, subject to the provisions and penalties of 18 U.S.C. 1001 pertaining to the filing of false, fictitious, or fraudulent statements with the United States, are true and correct according to the best of my knowledge, information and belief.



4. Owner's name and address (If not shown in Items 1-3 above).

Same as above

5. That I am personally acquainted with the mining claim(s). The work and improvements were made by and at the expense of the owner(s) of said claim(s). Said contiguous group of claims, listed on this document, are situated in the

Goldfield (optional) Mining District; Maricopa County, Arizona.

| Line No. | AMC NUMBER | CLAIM/SITE NAME | COUNTY RECORDER DATA (If available) | TWP | RNG | SEC |
|----------|------------|------------------|-------------------------------------|-----|-----|-------|
| 1 | 342138 | Little Smile | 96-0838643 | 2N | 9E | 30 |
| 2 | 342141 | Trace Amegoes #6 | 96-0838646 | 2N | 9E | 30+31 |
| 3 | 342140 | Trace Amegoes #5 | 96-0838645 | 2N | 9E | 30+31 |
| 4 | 342139 | Trace Amegoes #4 | 96-0838644 | 2N | 9E | 30 |
| 5 | | | | | | |
| 6 | | | | | | |

RM 9/5/06

6/50

RECEIVED
B.L.M. AZ STATE OFFICE
2006 AUG 29 A 10: 00
PHOENIX, ARIZONA

BLM
Date
Stamp

| | | | | | |
|----|--|--|--|--|--|
| 7 | | | | | |
| 8 | | | | | |
| 9 | | | | | |
| 10 | | | | | |

6. That between the dates starting at 12 o'clock noon on September 1, 20 05 and ending at 12 o'clock noon on September 1, 20 06 at least \$ 600.00 dollars worth of work and improvements were done and performed upon said claim(s) or upon one or more of a contiguous group of claims for the benefit of all, wholly or partly outside of a contiguous group of claims for the benefit of all, not including the location work.

7. That the following persons were employed to perform the work and improvements described herein: _____

Ralph D. Lewis, Jr

8. That the work and improvements performed were: _____

prospecting, general mining and mill construction

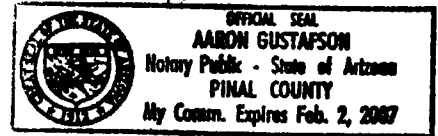
9. Dated: 8/24/06 Signature: [Signature] Amanda Montague

SUBSCRIBED AND SWORN TO before me, a Notary Public, this 24 day of Aug 20 06

By: [Signature] _____

Notary Public _____

My Commission Expires 2/2/07



Bureau of Land Management
Arizona State Office
www.az.blm.gov

No. of Claims: 6 x \$10 = 60.00
Check No.: CASH Init. SC
Receipt No.: 1346563
For BLM Use Only

When Recorded Return Document to:

Mark and Amanda Montague
2328 W. Memorial Court
Anthem, Arizona 85086

Check here if this is a change of address.

Telephone: (602) 362-1383

E-mail address: _____

AFFIDAVIT OF PERFORMANCE OF ANNUAL WORK

1. State of Arizona, County of Maricopa ss:

2. I (Name) Mark Montague and Amanda Montague

3. Reside at (Address) 2328 W. Memorial Court

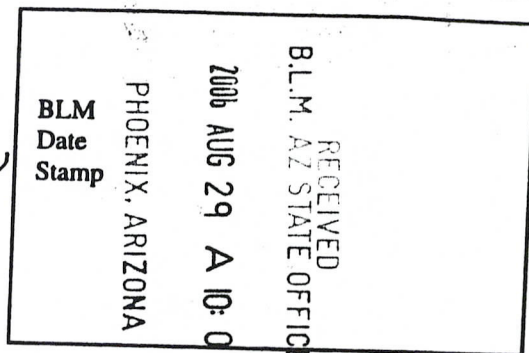
City Anthem County Maricopa

State AZ Zip 85086 being duly sworn, depose and say that I am a citizen of the United States, more than eighteen years of age, and that all of the facts set forth in this affidavit, subject to the provisions and penalties of 18 U.S.C. 1001 pertaining to the filing of false, fictitious, or fraudulent statements with the United States, are true and correct according to the best of my knowledge, information and belief.

4. Owner's name and address (If not shown in Items 1-3 above). Same as above

5. That I am personally acquainted with the mining claim(s). The work and improvements were made by and at the expense of the owner(s) of said claim(s). Said contiguous group of claims, listed on this document, are situated in the

Goldfield (optional) Mining District; Maricopa County, Arizona.



| Line No. | AMC NUMBER | CLAIM/SITE NAME | COUNTY RECORDER DATA (If available) | TWP | RNG | SEC |
|----------|------------|-----------------|-------------------------------------|-----|-----|-------|
| 1 | 348626 | Golden Eye #5 | 97-0838587 | 2N | 8E | 13+24 |
| 2 | 348627 | Golden Eye #6 | 97-0838588 | 2N | 8E | 13+24 |
| 3 | | | | | | |
| 4 | | | | | | |
| 5 | | | | | | |
| 6 | | | | | | |

6/50

BLM
Date
Stamp

RECEIVED
B.L.M. AZ STATE
OFFICE

2006 AUG 29
A 10: 01

PHOENIX, ARIZONA

| | | | | | |
|----|--|--|--|--|--|
| 7 | | | | | |
| 8 | | | | | |
| 9 | | | | | |
| 10 | | | | | |

6. That between the dates starting at 12 o'clock noon on September 1, 20 05 and ending at 12 o'clock noon on September 1, 20 06 at least \$ 300.00 dollars worth of work and improvements were done and performed upon said claim(s) or upon one or more of a contiguous group of claims for the benefit of all, wholly or partly outside of a contiguous group of claims for the benefit of all, not including the location work.


7. That the following persons were employed to perform the work and improvements described herein: _____
Ralph D. Lewis, Jr

8. That the work and improvements performed were: _____
prospecting, general mining and mill construction

9. Dated: 8/24/06 Signature: Maellon Amanda Montague

SUBSCRIBED AND SWORN TO before me, a Notary Public, this 24 day of Aug 20 06

By: Agustik
 Notary Public _____
 My Commission Expires 2/2/07



Bureau of Land Management
 Arizona State Office
www.az.blm.gov

No. of Claims: 6 x \$10 = 6000
 Check No.: CASH Init. SC
 Receipt No.: 1346563
 For BLM Use Only

United States Department of the Interior
Bureau of Land Management
 BUSINESS & SUPPORT SVCS DIV
 ONE N CENTRAL AVE
 PHOENIX, AZ 85004 -2203
 Phone: (602) 417-9200

Receipt

No: 1346563

| | |
|--|---|
| Transaction #: 1391827 | |
| Date of Transaction: 08/29/2006 | |
| CUSTOMER: | MARK MONTAGUE 2328 W MEMORIAL COURT ANTHEM,AZ 85086 |

| LINE # | QTY | DESCRIPTION | REMARKS | UNIT PRICE | TOTAL |
|---------------|------|--|--------------|------------|----------------|
| 1 | 1.00 | LOCATABLE MINERALS / MINING CLAIMS-NOT NEW-UNADJUD,ONE AUTH NO. ONLY / MINING CLAIM MONEY RECEIVED (455) CASES: AMC342138/\$60.00 | POL 2006 (6) | - n/a - | 60.00 |
| TOTAL: | | | | | \$60.00 |

| PAYMENT INFORMATION | | | | | |
|---------------------|---------|--|-------------|------------|--|
| 1 | AMOUNT: | \$60.00 | POSTMARKED: | N/A | |
| | TYPE: | CASH | RECEIVED: | 08/29/2006 | |
| | NAME: | MONTAGUE, MARK 2328 W MEMORIAL COURT ANTHEM AZ 85086 | | | |

| REMARKS |
|---------|
| |

This receipt was generated by the automated BLM Collections and Billing System and is a paper representation of a portion of the official electronic record contained therein.

Amc 342138
348626

FORM APPROVED
OMB NO. 1004-0114
Expires: December 31, 2006



MAINTENANCE FEE WAIVER CERTIFICATION

SEE INSTRUCTIONS ON REVERSE

- This small miner waiver is filed for the assessment year beginning at noon on September 1, 05 and ending at noon on September 1, 06.
- The undersigned and all related parties owned ten or fewer mining claims, mill, or tunnel sites located and maintained on Federal lands in the United States of America on September 1, 2005.
- The undersigned have performed the assessment work **required by law** for each mining claim listed **prior to filing this waiver** and understand that by filing this form; an affidavit of assessment work **must** be recorded by the December 30th following the filing of this waiver.
- The undersigned understand that if the assessment work obligation has not yet come due under 30 U.S.C. 28 (for those claims in their first assessment year only); a notice of intent to hold reciting this condition **must** be recorded by the December 30th following the filing of this waiver.
- The undersigned understand that mill and tunnel sites may also be listed upon this waiver and be waived from payment of the maintenance fee; and that a notice of intent to hold for these sites is required to be recorded by the December 30th immediately following the filing of this waiver.
- The undersigned understand and acknowledge that pursuant to 43 U.S.C. 1212 and 18 U.S.C. 1001; the filing or recording of a false, fictitious, or fraudulent document with the Bureau of Land Management may result in a fine of up to \$250,000, a prison term not to exceed five years, or both.
- The mining claims, mill or tunnel sites for which this waiver from payment of the maintenance fees is requested are:

| CLAIM OR SITE NAME | BLM RECORDATION SERIAL NUMBER |
|---------------------|-------------------------------|
| 1. Little Smile | Amc 342138 |
| 2. Trace Amegoes #6 | Amc 342141 |
| 3. Trace Amegoes #5 | Amc 342140 |
| 4. Trace Amegoes #4 | Amc 342139 |
| 5. Golden Eye #5 | Amc 348626 |
| 6. Golden Eye #6 | Amc 348627 |
| 7. | |
| 8. | |
| 9. | |
| 10. | |

The owner(s) (claimants) of the above mining claims and sites are:

Mark Montague
(Owner's Name - Please Print)
2328 W. Memorial Court
(Street or P.O. Box)
Anthem AZ 85086
(City) (State) (Zip Code)

[Signature]
(Owner's Signature)

Amanda Montague
(Owner's Name - Please Print)
2328 W. Memorial Court
(Street or P.O. Box)
Anthem AZ 85086
(City) (State) (Zip Code)

[Signature]
(Owner's Signature)

(Owner's Name - Please Print)

(Street or P.O. Box)

(City) (State) (Zip Code)

(Owner's Signature)

(Continued on page 2)

ENTERED INTO COMPUTER
9/28/05 ARB

(Owner's Name - Please Print)

(Street or P.O. Box)

(Owner's Name - Please Print)

(Street or P.O. Box)

(Owner's Name - Please Print)

(Street or P.O. Box)

(Owner's Name - Please Print)

(Street or P.O. Box)

(Owner's Signature)

(City) _____
(State) _____
(Zip Code)

(Owner's Signature)

(City) _____
(State) _____
(Zip Code)

(Owner's Signature)

(City) _____
(State) _____
(Zip Code)

(Owner's Signature)

(City) _____
(State) _____
(Zip Code)

INSTRUCTIONS

1. This certification is made under the provisions of § 1744 of Title 43 and § 28-28k of Title 30 of the United States Code; and the regulations thereunder (43 CFR Part 3830).
2. The claimant(s) **must** fill in the dates in paragraph 1 for the beginning and ending of the assessment year for which this waiver is sought.
3. The claimant(s) **must** fill in the date in paragraph 2 for the beginning of the assessment year for which this waiver is sought.
4. All claim and site names and Bureau of Land Management (BLM) serial numbers **must** be listed for the mining claims, mill sites, and tunnel sites for which the waiver is sought.
5. All owners of the mining claims, mill sites, and tunnel sites and their addresses **must** be given.
6. This waiver form **must** be signed by all the claimants or their designated agent, in original form. If an agent is designated, a notarized designation of agent, signed by all of the claimants with proper address given, **must** be submitted with this waiver.
7. This form **must** be filed no later than September 1st for the upcoming assessment year in the BLM State Office where the mining claims or sites are recorded, or the waiver cannot be granted by the BLM. (Example: to obtain a waiver for the assessment year 2000, which begins at noon on September 1, 1999, you **must** qualify for and file for a waiver no later than September 1, 1999, in the proper BLM State Office).
8. For all mining claims which require assessment work, you **must** record an affidavit of labor on or before the December 30th immediately following the filing of this waiver. For all other mining claims or sites waived, you **must** record a notice of intent to hold on or before the December 30th immediately following the filing of this waiver.
9. Mill and tunnel sites may also be listed upon this waiver and be waived from payment of the maintenance fee. A notice of intent to hold for these sites is required to be filed by the December 30th following the filing of this waiver.

NOTICE/BURDEN HOURS STATEMENT

The Privacy Act of 1974, *as amended*, and the regulation in 43 CFR 2.48(d) provide that you be furnished the following information in connection with the information required by this certification of waiver from rental fees.

AUTHORITY: 30 U.S.C. 28-28k; 43 U.S.C. 1201, 1457, 1740, and 1744; and 43 CFR 3830.

PRINCIPLE PURPOSE: This information is to be used to verify that the owner(s) (claimants) of a mining claim has complied with 30 U.S.C. 28f and is entitled to perform assessment work in lieu of paying the maintenance fee for the mining claims listed on this form.

ROUTINE USE: (1) Adjudication of the claimant(s) certification of waiver from paying the maintenance fee otherwise required by 30 U.S.C. 28f. (2) Disclosure may be made to appropriate Federal agencies when location is made within the agency's geographic area of responsibility. (3) Information from the record and/or the record will be transferred to the appropriate Federal, State, or local agency, or a member of the public in response to a specific request for pertinent information. (4) Information may also be provided to the Department of Justice or in a proceeding before a court or adjudicative body; or to Federal, State, local or foreign agencies when needed for enforcement of civil or criminal codes or applicable regulations concerning title rights upon the public land.

EFFECT OF NOT PROVIDING INFORMATION: Disclosure of this information is required by 30 U.S.C. 28f and 43 CFR Part 3830 for those qualified claimants wishing to take the small miner waiver allowed. Failure to supply the information required in this form to support the claimants certification of waiver from payment of the otherwise required maintenance fees will result in the waiver being disallowed and the mining claims subject to forfeiture by BLM under 30 U.S.C. 28i.

The Paperwork Reduction Act of 1995 requires us to inform you that:

This information is being collected to allow the BLM to determine if you qualify for a waiver from the payment of \$100 per mining claim or site maintenance fee established in 30 U.S.C. 28f and the implementing regulations at 43 CFR 3830. A response to this request is required in accordance with the statute to obtain your benefit.

BLM would like you to know that you do not have to respond to this, or any other, Federal agency-sponsored information collection unless it displays a currently valid OMB control number.

Public reporting burden for this form is estimated to average 8 minutes (0.133 hours) per response, including time to review instructions, gathering and maintaining data, and completing and reviewing the form. Direct comments regarding this burden estimate, or any other aspect of this form, to the U.S. Department of the Interior, Bureau of Land Management, (1004-0114) Bureau Information Collection Clearance Officer (WO-630), Mail Stop 401 LS, 1849 C St, N.W., Washington, D.C. 20240.

FOR OFFICIAL USE ONLY

PHOENIX ARIZONA

2005 JUL 22 A 10:20

RECEIVED
B.L.M. AZ STATE OFFICE

Mark and Amanda Montague
2328 W. Memorial Court
Anthem, Arizona 85086

Check here is this is a change of address.

Telephone: (602) 362-1883

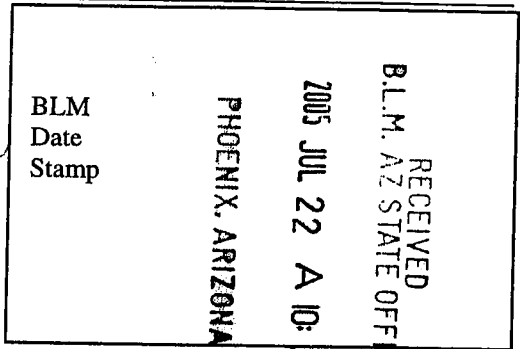
E-mail address: _____

AFFIDAVIT OF PERFORMANCE OF ANNUAL WORK

1. State of Arizona, County of Maricopa ss:

2. I (Name) Mark Montague & Amanda Montague

3. Reside at (Address) 2328 W. Memorial Court



City Anthem County Maricopa

State AZ Zip 85086 being duly sworn, depose and say that I am a citizen of the United States, more than eighteen years of age, that all of the facts set forth in this affidavit, subject to the provisions and penalties of 18 U.S.C. 1001 pertaining to the filing of false, fictitious, or fraudulent statements with the United States, are true and correct according to the best of my knowledge, information and belief.

4. Owner's name and address (If not shown in Items 1-3 above). same as above

5. That I am personally acquainted with the mining claim(s). The work and improvements were made by and at the expense of the owner(s) of said claim(s). Said contiguous group of claims, listed on this document, are situated in the Goldfield (optional) Mining District; Maricopa County, Arizona.

| Line No. | AMC NUMBER | CLAIM/SITE NAME | COUNTY RECORDER DATA (If available) | TWP | RNG | SEC |
|----------|------------|------------------|-------------------------------------|-----|-----|---------|
| 1 | 342138 | Little Smile | 96-0838643 | 2N | 9E | 30 |
| 2 | 342141 | Trace Amegoes #6 | 96-0838646 | 2N | 9E | 30 & 31 |
| 3 | 342140 | Trace Amegoes #5 | 96-0838645 | 2N | 9E | 30 & 31 |
| 4 | 342139 | Trace Amegoes #4 | 96-0838644 | 2N | 9E | 30 |
| 5 | | | | | | |
| 6 | | | | | | |

ENTERED INTO COMPUTER
9/28/05 QB

BLM
Date
Stamp

| | | | | | | |
|----|--|--|--|--|--|--|
| 7 | | | | | | |
| 8 | | | | | | |
| 9 | | | | | | |
| 10 | | | | | | |

6. That between the dates starting at 12 o'clock noon on September 1, 20 04 and ending at 12 o'clock noon on September 1, 20 05 at least \$ 500.⁰⁰ dollars worth of work and improvements were done and performed upon said claim(s) or upon one or more of a contiguous group of claims for the benefit of all, wholly or partly outside of a contiguous group of claims for the benefit of all, not including the location work.

7. That the following persons were employed to perform the work and improvements described herein: _____
Ralph D. Lewis, Jr

8. That the work and improvements performed were: _____
prospecting, general mining and mill construction

9. Dated: 7/14/05 Signature: [Signature] Amanda Montague

SUBSCRIBED AND SWORN TO before me, a Notary Public, this 14 day of July 20 05

By: _____
Notary Public Jessica Jean Hovland
MY COMMISSION EXPIRES Jan 16, 2009



Bureau of Land Management
Arizona State Office
www.az.blm.gov

No. of Claims: 4 x \$5 = 20⁰⁰
 Payment Type: CASH Init. [Initials]
 Receipt No.: 1114692
 For BLM Use Only

Mark and Amanda Montague
2328 W. Memorial Court
Anthem, Arizona 85086

Check here is this is a change of address.

Telephone: (602) 362 1383

E-mail address: _____

AFFIDAVIT OF PERFORMANCE OF ANNUAL WORK

1. State of Arizona, County of Maricopa ss:

2. I (Name) Mark Montague & Amanda Montague

3. Reside at (Address) 2328 W Memorial Court

City Anthem County Maricopa

State AZ zip 85086 being duly sworn, depose and say that I am a citizen of the United States, more than eighteen years of age, that all of the facts set forth in this affidavit, subject to the provisions and penalties of 18 U.S.C. 1001 pertaining to the filing of false, fictitious, or fraudulent statements with the United States, are true and correct according to the best of my knowledge, information and belief.

4. Owner's name and address (If not shown in items 1-3 above). _____
same as above

5. That I am personally acquainted with the mining claim(s). The work and improvements were made by and at the expense of the owner(s) of said claim(s). Said contiguous group of claims, listed on this document, are situated in the Gold Field (optional) Mining District; Maricopa County, Arizona.

RECEIVED
B.L.N. AZ STATE OFFICE
2005 JUL 22 A 10: 20
PHOENIX, ARIZONA
BLM
Date
Stamp

| Line No. | AMC NUMBER | CLAIM/SITE NAME | COUNTY RECORDER DATA (If available) | TWP | RNG | SEC |
|----------|------------|-----------------|-------------------------------------|-----|-----|-------|
| 1 | 348626 | Golden Eye #5 | 97-0838587 | 2N | 8E | 13+24 |
| 2 | 348627 | Golden Eye #6 | 97-0838588 | 2N | 8E | 13+24 |
| 3 | | | | | | |
| 4 | | | | | | |
| 5 | | | | | | |
| 6 | | | | | | |

ENTERED INTO COMPUTER

9/28/05 AB

BLM
Date
Stamp

| | | | | | | |
|----|--|--|--|--|--|--|
| 7 | | | | | | |
| 8 | | | | | | |
| 9 | | | | | | |
| 10 | | | | | | |

6. That between the dates starting at 12 o'clock noon on September 1, 20 04 and ending at 12 o'clock noon on September 1, 20 05 at least \$ 250.00 dollars worth of work and improvements were done and performed upon said claim(s) or upon one or more of a contiguous group of claims for the benefit of all, wholly or partly outside of a contiguous group of claims for the benefit of all, not including the location work.


7. That the following persons were employed to perform the work and improvements described herein: _____
Ralph D. Lewis, Jr.

8. That the work and improvements performed were: prospecting, general mining and mill construction

9. Dated: 7/14/05 Signature: MaS Mous - Amanda Montague

SUBSCRIBED AND SWORN TO before me, a Notary Public, this 14 day of July 20 05

By: _____
Notary Public Jessica Jean Hovland
MY COMMISSION EXPIRES Jan 16, 2009



Bureau of Land Management
Arizona State Office
www.az.blm.gov

No. of Claims: 2 x \$5 = 10.00
Payment Type: CASH Init. Ⓢ
Receipt No.: 1114692
For BLM Use Only

United States Department of the Interior
Bureau of Land Management
 BUSINESS & SUPPORT SVCS DIV
 222 N CENTRAL AVE
 PHOENIX, AZ 85004 -2203
 Phone: (602) 417-9200

| Receipt | |
|---------|---------|
| No: | 1114692 |

| |
|---|
| Transaction #: 1153479 |
| Date of Transaction: 07/22/2005 |
| CUSTOMER: MARK MONTAGUE 2328 W MEMORIAL COURT ANTHEM, AZ 85086 |

| LINE # | QTY | DESCRIPTION | REMARKS | UNIT PRICE | TOTAL |
|---------------|------|---|--------------|------------|----------------|
| 1 | 1.00 | LOCATABLE MINERALS / MINING CLAIMS-NOT NEW-UNADJUD, ONE AUTH NO. ONLY / MINING CLAIM MONEY RECEIVED (455) CASES: AMC342138/\$30.00 | POL 2005 (6) | - n/a - | 30.00 |
| TOTAL: | | | | | \$30.00 |

| PAYMENT INFORMATION | | | |
|---------------------|---------|--|----------------------|
| 1 | AMOUNT: | \$30.00 | POSTMARKED: N/A |
| | TYPE: | CASH | RECEIVED: 07/22/2005 |
| | NAME: | MONTAGUE, MARK 2328 W MEMORIAL COURT ANTHEM AZ 85086 | |

| REMARKS |
|---------|
| |


This receipt was generated by the automated BLM Collections and Billing System and is a paper representation of a portion of the official electronic record contained therein.

AMC 341957
 AMC 348626
 AMC 342138

Return Document to:

mark and Amanda Montague
2328 W. Memorial Court
Anthem, Arizona 85086

Telephone: (602) 362-1383



SELECT ONLY ONE:

- AFFIDAVIT OF PERFORMANCE OF ANNUAL WORK.** Also fill in Items 1 through 9 on the reverse side of this document.
- NOTICE OF INTENTION TO HOLD.** I intend to hold the claims(s)/site(s) listed below for the calendar year 20__ . Also fill in Items 1 through 4 and Item 9 on the reverse side of this document.

| AMC NUMBER | CLAIM/SITE NAME | COUNTY RECORDER DATA | SEC | TWP | RNG |
|------------|------------------|----------------------|-----|-----|---------|
| AMC 342138 | Little Smile | 96-0838643 | 2N | 9E | 30 |
| AMC 342141 | Trace Amegoes #6 | 96-0838646 | 2N | 9E | 30 & 31 |
| AMC 342140 | Trace Amegoes #5 | 96-0838645 | 2N | 9E | 30 & 31 |
| AMC 342139 | Trace Amegoes #4 | 96-0838644 | 2N | 9E | 30 |
| | | | | | |
| | | | | | |
| | | | | | |
| | | | | | |
| | | | | | |
| | | | | | |

BLM requires a \$5 nonrefundable service charge for each mining claim, mill site or tunnel site payable on or before December 30th (not the 31st). Mail to:

Bureau of Land Management
 222 North Central Avenue
 Phoenix, Arizona 85004-2203
 602-417-9200
 www.az.blm.gov

NO. OF CLAIMS 4 X \$5 = 20.00
 CHECK NO. CASH INIT AMC
 BLM USE ONLY # 934831

ENTERED IN COMPUTER
 RE 10/21/04

AZ-3850-1
 (December 2003)

Notices of Intention to Hold are for mill sites, tunnel sites or mining claims when assessment work has not been done, regardless of whether the annual assessment has been suspended, deferred, or not yet accrued. The filing of a Notice of Intention to Hold shall not relieve the owner of complying with Federal and State laws pertaining to the performance of annual assessment work. Notices of Intention to Hold for mill sites or tunnel sites need not be county recorded. For mining claims the form filed with the Bureau of Land Management must be identical to the one that was or will be filed with the County. **All claims** listed on a single affidavit must be contiguous.

Evidence of Annual Assessment Work or a Notice of Intention to Hold must be filed each calendar year following the calendar year in which the claim/site was located.

1. State of Arizona, County of Maricopa ss:
2. I, (Name) Mark Montague and Amanda Montague
3. Reside at (Address) 2328 W. Memorial Court
City Anthem, County Maricopa State Arizona Zip 85086 being duly sworn, depose and say that I am a citizen of the United States, more than eighteen years of age, that all of the facts set forth in this affidavit/notice, subject to the provisions and penalties of 18 U.S.C. 1001 pertaining to the filing of false, fictitious, or fraudulent statements with the United States, are true and correct according to the best of my knowledge, information and belief.
4. Owner's name and address (if not shown in Items 1-3 above).
same as above

5. That I am personally acquainted with the mining claim(s). The work and improvements were made by and at the expense of the owner(s) of said claim(s). Said contiguous group of claims, listed on the reverse side of this document, are situated in the Goldfield Mining District, Maricopa County, Arizona.

6. That between the dates starting at 12 o'clock noon on September 1, 20 03 and ending at 12 o'clock noon on September 1, 20 04 at least \$ 560.00 dollars worth of work and improvements were done and performed upon said claim(s) or upon one or more of a contiguous group of claims for the benefit of all, wholly or partly outside of a contiguous group of claims for the benefit of all, not including the location work.

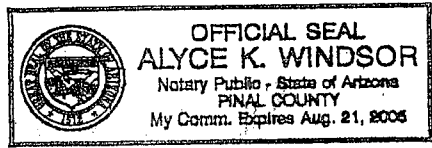
7. That the following persons were employed to perform the work and improvements described herein:
Ralph D. Lewis, Jr.

8. That the work and improvements performed were:
mapping, prospecting, general mining
road improvements and mill construction

9. Dated: 8/17/04 Signature: Mark Montague - Amanda Montague

SUBSCRIBED AND SWORN TO before me, a Notary Public, this 17th day of Aug 20 04

By: _____
Notary Public Alyce K. Windsor
MY COMMISSION EXPIRES 8-21-05



PRIVACY ACT STATEMENT - This information is being collected pursuant to 30 U.S.C. 28, 43 CFR 3833.2, and ARS 27-208, in compliance with the laws of the USDI, Bureau of Land Management, and the State of Arizona. The purpose of this collection is to facilitate processing of claims or applications. This form is covered by Privacy Act Notice #INTERIOR/LLM-32 and is subject to the routine uses stated in that notice. Privacy Act Notice #INTERIOR/LLM-32 is available at the BLM Arizona State Office. This form may be locally reproduced.

Return Document to:


Mark and Amanda Montague
2328 W. Memorial Court
Anthem, Arizona 85086

Telephone: (602) 362-1383

SELECT ONLY ONE:

AFFIDAVIT OF PERFORMANCE OF ANNUAL WORK. Also fill in Items 1 through 9 on the reverse side of this document.

NOTICE OF INTENTION TO HOLD. I intend to hold the claims(s)/site(s) listed below for the calendar year 20__.
Also fill in Items 1 through 4 and Item 9 on the reverse side of this document.



| AMC NUMBER | CLAIM/SITE NAME | COUNTY RECORDER DATA | SEC | TWP | RNG |
|------------|-----------------|----------------------|-----|-----|-------|
| AMC348626 | Golden Eye #5 | 97-0838587 | 2N | 8E | 13+24 |
| AMC348627 | Golden Eye #6 | 97-0838588 | 2N | 8E | 13+24 |
| | | | | | |
| | | | | | |
| | | | | | |
| | | | | | |
| | | | | | |
| | | | | | |
| | | | | | |

BLM requires a \$5 nonrefundable service charge for each mining claim, mill site or tunnel site payable on or before December 30th (not the 31st). Mail to:

Bureau of Land Management
222 North Central Avenue
Phoenix, Arizona 85004-2203
602-417-9200
www.az.blm.gov

NO. OF CLAIMS 2 X \$5 = 10.00
 CHECK NO. CASH INIT HMC
 BLM USE ONLY # 934831

ENTERED IN COMPUTER

RE 10/21/04

AZ-3850-1
(December 2003)

Notices of Intention to Hold are for mill sites, tunnel sites or mining claims when assessment work has not been done, regardless of whether the annual assessment has been suspended, deferred, or not yet accrued. The filing of a Notice of Intention to Hold shall not relieve the owner of complying with Federal and State laws pertaining to the performance of annual assessment work. Notices of Intention to Hold for mill sites or tunnel sites need not be county recorded. For mining claims the form filed with the Bureau of Land Management **must** be identical to the one that was or will be filed with the County. **All claims** listed on a single affidavit must be contiguous.

Evidence of Annual Assessment Work or a Notice of Intention to Hold must be filed each calendar year following the calendar year in which the claim/site was located.

1. State of Arizona, County of Maricopa ss:
2. I, (Name) Mark Montague and Amanda Montague
3. Reside at (Address) 2328 W. Memorial Court

City Anthem, County Maricopa State Arizona Zip 85086 being duly sworn, depose and say that I am a citizen of the United States, more than eighteen years of age, that all of the facts set forth in this affidavit/notice, subject to the provisions and penalties of 18 U.S.C. 1001 pertaining to the filing of false, fictitious, or fraudulent statements with the United States, are true and correct according to the best of my knowledge, information and belief.

4. Owner's name and address (If not shown in Items 1-3 above). same as above

5. That I am personally acquainted with the mining claim(s). The work and improvements were made by and at the expense of the owner(s) of said claim(s). Said contiguous group of claims, listed on the reverse side of this document, are situated in the Goldfield Mining District, Maricopa County, Arizona.

6. That between the dates starting at 12 o'clock noon on September 1, 20 03 and ending at 12 o'clock noon on September 1, 20 04 at least \$ 280.00 dollars worth of work and improvements were done and performed upon said claim(s) or upon one or more of a contiguous group of claims for the benefit of all, wholly or partly outside of a contiguous group of claims for the benefit of all, not including the location work.

7. That the following persons were employed to perform the work and improvements described herein: Ralph D. Lewis, Jr

8. That the work and improvements performed were: mapping, prospecting, general mining, road improvements and mill construction

9. Dated: 8/17/04 Signature: Mark Montague - Amanda Montague

SUBSCRIBED AND SWORN TO before me, a Notary Public, this 17th day of Aug 20 04

By: _____
Notary Public Alyce K. Windsor
MY COMMISSION EXPIRES 8-21-05



PRIVACY ACT STATEMENT - This information is being collected pursuant to 30 U.S.C. 28, 43 CFR 3833.2, and ARS 27-208, in compliance with the laws of the USDI, Bureau of Land Management, and the State of Arizona. The purpose of this collection is to facilitate processing of claims or applications. This form is covered by Privacy Act Notice #INTERIOR/LLM-32 and is subject to the routine uses stated in that notice. Privacy Act Notice #INTERIOR/LLM-32 is available at the BLM Arizona State Office. This form may be locally reproduced.

Return Document to:

Harry Weller
6803 W. Wagomer Rd
Glendale, Arizona 85308

Telephone: (602) 942-0319

SELECT ONLY ONE:

AFFIDAVIT OF PERFORMANCE OF ANNUAL WORK. Also fill in Items 1 through 9 on the reverse side of this document.

NOTICE OF INTENTION TO HOLD. I intend to hold the claims(s)/site(s) listed below for the calendar year 20__.
Also fill in Items 1 through 4 and Item 9 on the reverse side of this document.

RECEIVED
B.L.M. AZ STATE OFFICE
2004 AUG 23 A 11: 10
PHOENIX, ARIZONA

BLM Date Stamp

| AMC NUMBER | CLAIM/SITE NAME | COUNTY RECORDER DATA | SEC | TWP | RNG |
|------------|------------------------|----------------------|-----|-----|-----|
| AMC341957 | Gold eagles Deersite 1 | 96-0830620 | 2N | 9E | 30 |
| AMC341958 | Gold eagles Deersite 2 | 96-0830621 | 2N | 9E | 30 |
| | | | | | |
| | | | | | |
| | | | | | |
| | | | | | |
| | | | | | |
| | | | | | |
| | | | | | |

BLM requires a \$5 nonrefundable service charge for each mining claim, mill site or tunnel site payable on or before December 30th (not the 31st). Mail to:

Bureau of Land Management
222 North Central Avenue
Phoenix, Arizona 85004-2203
602-417-9200
www.az.blm.gov

NO. OF CLAIMS 2 X \$5 = 10.00
CHECK NO. CASH INIT MAC
BLM USE ONLY # 934831

ENTERED IN COMPUTER
RE 10/21/04
AZ-3850-1
(December 2003)

Notices of Intention to Hold are for mill sites, tunnel sites or mining claims when assessment work has not been done, regardless of whether the annual assessment has been suspended, deferred, or not yet accrued. The filing of a Notice of Intention to Hold shall not relieve the owner of complying with Federal and State laws pertaining to the performance of annual assessment work. Notices of Intention to Hold for mill sites or tunnel sites need not be county recorded. For mining claims the form filed with the Bureau of Land Management must be identical to the one that was or will be filed with the County. All claims listed on a single affidavit must be contiguous.

Evidence of Annual Assessment Work or a Notice of Intention to Hold must be filed each calendar year following the calendar year in which the claim/site was located.

1. State of Arizona, County of Maricopa ss:

2. I, (Name) Harry Weller

3. Reside at (Address) 6803 W Wagoner Road

City Glendale, County Maricopa, State Arizona, zip 85308 being duly sworn, depose and say that I am a citizen of the United States, more than eighteen years of age, that all of the facts set forth in this affidavit/notice, subject to the provisions and penalties of 18 U.S.C. 1001 pertaining to the filing of false, fictitious, or fraudulent statements with the United States, are true and correct according to the best of my knowledge, information and belief.

4. Owner's name and address (If not shown in Items 1-3 above). same as above

5. That I am personally acquainted with the mining claim(s). The work and improvements were made by and at the expense of the owner(s) of said claim(s). Said contiguous group of claims, listed on the reverse side of this document, are situated in the Goldfield Mining District, Maricopa County, Arizona.

6. That between the dates starting at 12 o'clock noon on September 1, 2003 and ending at 12 o'clock noon on September 1, 2004 at least \$ 270.00 dollars worth of work and improvements were done and performed upon said claim(s) or upon one or more of a contiguous group of claims for the benefit of all, wholly or partly outside of a contiguous group of claims for the benefit of all, not including the location work.

7. That the following persons were employed to perform the work and improvements described herein: Harry Weller and Ralph Lewis

8. That the work and improvements performed were: prospecting, mapping, road improvements & clean up, mill construction and general mining

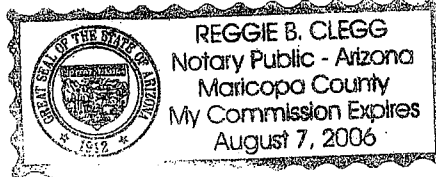
9. Dated: 8/13/04 Signature: Harry Weller

SUBSCRIBED AND SWORN TO before me, a Notary Public, this 13 day of AUGUST 20 04

By: _____

Notary Public Reggie Blegg

MY COMMISSION EXPIRES AUGUST 7, 2006



PRIVACY ACT STATEMENT - This information is being collected pursuant to 30 U.S.C. 28, 43 CFR 3833.2, and ARS 27-208, in compliance with the laws of the USDI, Bureau of Land Management, and the State of Arizona. The purpose of this collection is to facilitate processing of claims or applications. This form is covered by Privacy Act Notice #INTERIOR/LLM-32 and is subject to the routine uses stated in that notice. Privacy Act Notice #INTERIOR/LLM-32 is available at the BLM Arizona State Office. This form may be locally reproduced.

AZ-3850-1
(December 2003)

United States Department of the Interior
Bureau of Land Management
 BUSINESS & SUPPORT SVCS DIV
 222 N CENTRAL AVE
 PHOENIX, AZ 85004 -2203
 Phone: (602) 417-9200

| Receipt | |
|---------|--------|
| No: | 934831 |

Transaction #: 969147
Date of Transaction: 08/23/2004

| | |
|------------------|--|
| CUSTOMER: | AMANDA MONTAGUE 2328 W MEMORIAL CRT ANTHEM, AZ 85086 |
|------------------|--|

| LINE # | QTY | DESCRIPTION | REMARKS | UNIT PRICE | TOTAL |
|---------------|------|--|----------------|------------|----------------|
| 1 | 1.00 | LOCATABLE MINERALS / MINING CLAIMS-NOT NEW-UNADJUD, ONE AUTH NO. ONLY / MINING CLAIM MONEY RECEIVED (455) CASES: AMC341957/\$40.00 | POL 2004/8 WAV | - n/a - | 40.00 |
| TOTAL: | | | | | \$40.00 |

| PAYMENT INFORMATION | | | |
|---------------------|----------------|--|-----------------------------|
| 1 | AMOUNT: | \$40.00 | POSTMARKED: N/A |
| | TYPE: | CASH | RECEIVED: 08/23/2004 |
| | NAME: | MONTAGUE, AMANDA 2328 W MEMORIAL CRT ANTHEM AZ 85086 | |

| REMARKS |
|---------|
| |

This receipt was generated by the automated BLM Collections and Billing System and is a paper representation of a portion of the official electronic record contained therein.

536

UNITED STATES DEPARTMENT OF THE INTERIOR
BUREAU OF LAND MANAGEMENT

AMC

MAINTENANCE FEE WAIVER CERTIFICATION AMC 348626

FORM APPROVED
OMB NO. 1004-0114
Expires: December 31, 2006

SEE INSTRUCTIONS ON REVERSE AMC 342138

1. This small miner waiver is filed for the assessment year beginning at noon on September 1, 2004 and ending at noon on September 1, 2005
2. The undersigned and all related parties owned ten or fewer mining claims, mill, or tunnel sites located and maintained on Federal lands in the United States of America on September 1, 2004
3. The undersigned have performed the assessment work required by law for each mining claim listed prior to filing this waiver and understand that by filing this form; an affidavit of assessment work must be recorded by the December 30th following the filing of this waiver.
4. The undersigned understand that if the assessment work obligation has not yet come due under 30 U.S.C. 28 (for those claims in their first assessment year only); a notice of intent to hold reciting this condition must be recorded by the December 30th following the filing of this waiver.
5. The undersigned understand that mill and tunnel sites may also be listed upon this waiver and be waived from payment of the maintenance fee; and that a notice of intent to hold for these sites is required to be recorded by the December 30th immediately following the filing of this waiver.
6. The undersigned understand and acknowledge that pursuant to 43 U.S.C. 1212 and 18 U.S.C. 1001; the filing or recording of a false, fictitious, or fraudulent document with the Bureau of Land Management may result in a fine of up to \$250,000, a prison term not to exceed five years, or both.
7. The mining claims, mill or tunnel sites for which this waiver from payment of the maintenance fees is requested are:

| CLAIM OR SITE NAME | BLM RECORDATION SERIAL NUMBER |
|---------------------|-------------------------------|
| 1. Little Smile | AMC 342138 |
| 2. Trace Amegoes #6 | AMC 342141 |
| 3. Trace Amegoes #5 | AMC 342140 |
| 4. Trace Amegoes #4 | AMC 342139 |
| 5. Golden Eye #5 | AMC 348626 |
| 6. Golden Eye #6 | AMC 348627 |
| 7. | |
| 8. | |
| 9. | |
| 10. | |

The owner(s) (claimants) of the above mining claims and sites are:

Mark Montague
 (Owner's Name - Please Print)
 2328 W. Memorial Court
 (Street or P.O. Box)
 Anthem AZ 85086
 (City) (State) (Zip Code)

Mark Montague
 (Owner's Signature)

Amanda Montague
 (Owner's Name - Please Print)
 2328 W. Memorial Court
 (Street or P.O. Box)
 Anthem AZ 85086
 (City) (State) (Zip Code)

Amanda Montague
 (Owner's Signature)

 (Owner's Name - Please Print)

 (Street or P.O. Box)

 (City) (State) (Zip Code)

 (Owner's Signature)

RECEIVED
 B.L.M. AZ STATE OFFICE
 2004 AUG 23 A 11:10
 PHOENIX ARIZONA

(Continued on page 2)

RE 10/21/04
 ENTERED IN COMPUTER

| | | | |
|-------------------------------|---------------------|---------|------------|
| (Owner's Name - Please Print) | (Owner's Signature) | | |
| (Street or P.O. Box) | (City) | (State) | (Zip Code) |
| | | | |
| (Owner's Name - Please Print) | (Owner's Signature) | | |
| (Street or P.O. Box) | (City) | (State) | (Zip Code) |
| | | | |
| (Owner's Name - Please Print) | (Owner's Signature) | | |
| (Street or P.O. Box) | (City) | (State) | (Zip Code) |
| | | | |
| (Owner's Name - Please Print) | (Owner's Signature) | | |
| (Street or P.O. Box) | (City) | (State) | (Zip Code) |

INSTRUCTIONS

- | | |
|--|--|
| <ol style="list-style-type: none"> 1. This certification is made under the provisions of § 1744 of Title 43 and § 28-28k of Title 30 of the United States Code; and the regulations thereunder (43 CFR Part 3830). 2. The claimant(s) must fill in the dates in paragraph 1 for the beginning and ending of the assessment year for which this waiver is sought. 3. The claimant(s) must fill in the date in paragraph 2 for the beginning of the assessment year for which this waiver is sought. 4. All claim and site names and Bureau of Land Management (BLM) serial numbers must be listed for the mining claims, mill sites, and tunnel sites for which the waiver is sought. 5. All owners of the mining claims, mill sites, and tunnel sites and their addresses must be given. 6. This waiver form must be signed by all the claimants or their designated agent, in original form. If an agent is designated, a notarized designation of agent, signed by all of the claimants with proper address given, must be submitted with this waiver. | <ol style="list-style-type: none"> 7. This form must be filed no later than September 1st for the upcoming assessment year in the BLM State Office where the mining claims or sites are recorded, or the waiver cannot be granted by the BLM. (Example: to obtain a waiver for the assessment year 2000, which begins at noon on September 1, 1999, you must qualify for and file for a waiver no later than September 1, 1999, in the proper BLM State Office). 8. For all mining claims which require assessment work, you must record an affidavit of labor on or before the December 30th immediately following the filing of this waiver. For all other mining claims or sites waived, you must record a notice of intent to hold on or before the December 30th immediately following the filing of this waiver. 9. Mill and tunnel sites may also be listed upon this waiver and be waived from payment of the maintenance fee. A notice of intent to hold for these sites is required to be filed by the December 30th following the filing of this waiver. |
|--|--|

NOTICE/BURDEN HOURS STATEMENT

The Privacy Act of 1974, *as amended*, and the regulation in 43 CFR 2.48(d) provide that you be furnished the following information in connection with the information required by this certification of waiver from rental fees.

AUTHORITY: 30 U.S.C. 28-28k; 43 U.S.C. 1201, 1457, 1740, and 1744; and 43 CFR 3830.

PRINCIPLE PURPOSE: This information is to be used to verify that the owner(s) (claimants) of a mining claim has complied with 30 U.S.C. 28f and is entitled to perform assessment work in lieu of paying the maintenance fee for the mining claims listed on this form.

ROUTINE USE: (1) Adjudication of the claimant(s) certification of waiver from paying the maintenance fee otherwise required by 30 U.S.C. 28f. (2) Disclosure may be made to appropriate Federal agencies when location is made within the agency's geographic area of responsibility. (3) Information from the record and/or the record will be transferred to the appropriate Federal, State, or local agency, or a member of the public in response to a specific request for pertinent information. (4) Information may also be provided to the Department of Justice or in a proceeding before a court or adjudicative body; or to Federal, State, local or foreign agencies when needed for enforcement of civil or criminal codes or applicable regulations concerning title rights upon the public land.

EFFECT OF NOT PROVIDING INFORMATION: Disclosure of this information is required by 30 U.S.C. 28f and 43 CFR Part 3830 for those qualified claimants wishing to take the small miner waiver allowed. Failure to supply the information required in this form to support the claimants certification of waiver from payment of the otherwise required maintenance fees will result in the waiver being disallowed and the mining claims subject to forfeiture by BLM under 30 U.S.C. 28i.

The Paperwork Reduction Act of 1995 requires us to inform you that:

This information is being collected to allow the BLM to determine if you qualify for a waiver from the payment of \$100 per mining claim or site maintenance fee established in 30 U.S.C. 28f and the implementing regulations at 43 CFR 3830. A response to this request is required in accordance with the statute to obtain your benefit.

BLM would like you to know that you do not have to respond to this, or any other, Federal agency-sponsored information collection unless it displays a currently valid OMB control number.

Public reporting burden for this form is estimated to average 8 minutes (0.133 hours) per response, including time to review instructions, gathering and maintaining data, and completing and reviewing the form. Direct comments regarding this burden estimate, or any other aspect of this form, to the U.S. Department of the Interior, Bureau of Land Management, (1004-0114) Bureau Information Collection Clearance Officer (WO-630), Mail Stop 401 LS, 1849 C St, N.W., Washington, D.C. 20240.

FOR OFFICIAL USE ONLY
 2004 AUG 23 11:10
 RECEIVED
 B.L.M. AZ STATE OFFICE

Amc 341957
Amc 342138
Amc 348626

Return Document to:

A3850-1 (NOV.2001)

Harry Weller
6803 W. Wagoner Rd
Glendale, Arizona 85308
Telephone: (602) 942-0319

| | |
|-------------------------|---------------------|
| No. of Claims: <u>2</u> | x \$5 = <u>\$10</u> |
| Receipt No.: _____ | Check No.: _____ |
| Init: <u>FW</u> | |
| FOR BLM USE ONLY | |

AFFIDAVIT OF PERFORMANCE OF ANNUAL WORK. Also fill in Items 1 through 9 and the reverse side of this document.

NOTICE OF INTENTION TO HOLD. I intend to hold the claims(s)/site(s) listed on the reverse side of this document for the calendar year 2004. Also fill in Items 1 through 4 and Item 9.

Notices of Intention to Hold are for mill sites and tunnel sites or for mining claims when assessment work has not been done, regardless of whether the annual assessment has been suspended, deferred, or not yet accrued. The filing of a Notice of Intention to Hold shall not relieve the owner of complying with federal and state laws pertaining to the performance of annual assessment work. Notices of Intention to Hold for mill sites or tunnel sites need not be county recorded. For mining claims the form filed with the Bureau of Land Management (BLM) must be identical to the one that was or will be filed with the county.

Evidence of Annual Assessment Work or a Notice of Intention to Hold must be filed each calendar year following the calendar year in which the claim/site was located. **All claims listed on a single affidavit must be contiguous.**

1. State of Arizona, County of Maricopa ss:
2. I, (Name) Harry Weller
3. Reside at (Address) 6803 W Wagoner Road
City Glendale, County Maricopa, State Arizona Zip 85308

being duly sworn, deposes and says that he/she is a citizen of the United States, more than eighteen years of age, that all of the facts set forth in this affidavit/notice, subject to the provisions and penalties of 18 U.S.C. 1001 pertaining to the filing of false, fictitious, or fraudulent statements with the United States, are true and correct according to the best of my knowledge, information and belief.

4. Owner's name and address (If not shown in Items 1-3 above). **Check here if this is a change of address.**

same as above

5. That I am personally acquainted with the mining claim(s). The work and improvements were made by and at the expense of the owner(s) of said claim(s). Said contiguous group of claims, listed on the reverse side of this document, are situated in the Goldfield Mining District, Maricopa County, Arizona.

6. That between the dates starting at 12 o'clock noon on September 1, 2002 and ending at 12 o'clock noon on September 1, 2003 at least \$ 400.00 Dollars worth of work and improvements were done and performed upon said claim(s) or upon one or more of a contiguous group of claims for the benefit of all, or wholly or partly outside of a contiguous group of claims for the benefit of all, not including the location work.

7. That the following persons were employed to perform the work and improvements described herein: _____

Harry Weller and Ralph Lewis

ENTERED INTO COMPUTER

10/10/03 GWS

GWS

change address

Return Document to:
Mark and Amanda Montague
2328 W. Memorial Court
Anthem, Arizona 85086
Telephone: (602) 362-1383

A3850-1 (NOV. 2001)

| | |
|-------------------------|---------------------|
| No. of Claims: <u>4</u> | x \$5 = <u>\$20</u> |
| Receipt No.: _____ | Check No.: _____ |
| Init: <u>TR</u> | |
| FOR BLM USE ONLY | |

AFFIDAVIT OF PERFORMANCE OF ANNUAL WORK. Also fill in Items 1 through 9 and the reverse side of this document.

NOTICE OF INTENTION TO HOLD. I intend to hold the claims(s)/site(s) listed on the reverse side of this document for the calendar year 20____. Also fill in Items 1 through 4 and Item 9.

Notices of Intention to Hold are for mill sites and tunnel sites or for mining claims when assessment work has not been done, regardless of whether the annual assessment has been suspended, deferred, or not yet accrued. The filing of a Notice of Intention to Hold shall not relieve the owner of complying with federal and state laws pertaining to the performance of annual assessment work. Notices of Intention to Hold for mill sites or tunnel sites need not be county recorded. For mining claims the form filed with the Bureau of Land Management (BLM) must be identical to the one that was or will be filed with the county.

Evidence of Annual Assessment Work or a Notice of Intention to Hold must be filed each calendar year following the calendar year in which the claim/site was located. **All claims listed on a single affidavit must be contiguous.**

1. State of Arizona, County of Maricopa ss:
2. I, (Name) Mark Montague and Amanda Montague
3. Reside at (Address) 2512 W. Lewis & Clark Trail
City Anthem, County Maricopa, State Arizona Zip 85086

being duly sworn, deposes and says that he/she is a citizen of the United States, more than eighteen years of age, that all of the facts set forth in this affidavit/notice, subject to the provisions and penalties of 18 U.S.C. 1001 pertaining to the filing of false, fictitious, or fraudulent statements with the United States, are true and correct according to the best of my knowledge, information and belief.

4. Owner's name and address (If not shown in Items 1-3 above). Check here if this is a change of address.
same as above

5. That I am personally acquainted with the mining claim(s). The work and improvements were made by and at the expense of the owner(s) of said claim(s). Said contiguous group of claims, listed on the reverse side of this document, are situated in the Goldfield Mining District, Maricopa County, Arizona.

6. That between the dates starting at 12 o'clock noon on September 1, 2002 and ending at 12 o'clock noon on September 1, 2003 at least \$ 800.00 Dollars worth of work and improvements were done and performed upon said claim(s) or upon one or more of a contiguous group of claims for the benefit of all, or wholly or partly outside of a contiguous group of claims for the benefit of all, not including the location work.

7. That the following persons were employed to perform the work and improvements described herein: Ralph D. Lewis, Jr

8. That the work and improvements performed were:

mapping, prospecting, general mining
road improvements and mill construction

9. Dated: 8/19/03

Signature: Ulas Montague & Amanda Montague

SUBSCRIBED AND SWORN TO before me, a Notary Public, this 19th day of August, 2003

by Jeanne K Andersen Notary Public, Public State of Arizona

Notary Public Jeanne K Andersen Maricopa County

MY COMMISSION EXPIRES Expirs May 13, 2005



If the claims/sites have consecutive BLM numbers and are in the same Township, Range and Section(s), they may be listed as follows:


Sample 1 - 10 A MC 19640 - 49 Dkt/Pg 1025/1-10 4N 20W 36
Recording #9106173-82

| Claim/Site Name | Serial Number | Dkt/Pg or Record # of Orig Location Notice | TWN | | |
|------------------|---------------|---|-----|-----|---------|
| | | | SHP | RNG | SEC(S) |
| Little Smile | AMC 342138 | 96-0838643 | 2N | 9E | 30 |
| Trace Amegoes #6 | AMC 342141 | 96-0838646 | 2N | 9E | 30 & 31 |
| Trace Amegoes #5 | AMC 342140 | 96-0838645 | 2N | 9E | 30 & 31 |
| Trace Amegoes #4 | AMC 342139 | 96-0838644 | 2N | 9E | 30 |
| | | | | | |
| | | | | | |
| | | | | | |
| | | | | | |
| | | | | | |
| | | | | | |
| | | | | | |

BLM requires a \$5 nonrefundable service charge for each mining claim, mill site or tunnel site payable on or before December 30th (not the 31st). Mail to:

Bureau of Land Management
222 North Central Avenue
Phoenix, Arizona 85004-2203
602-417-9200
www.az.blm.gov

This form is for the purpose of complying with the laws of the United States Department of the Interior, Bureau of Land Management and the State of Arizona pertaining to assessment work and/or notice of intention to hold. 30 U.S.C. 28, 43 CFR 3833.2, ARS 27-208. Subject to Paperwork Reduction Act and Privacy Act statements available at the BLM AZ State Office. This form is not copyrighted. It may be reproduced without permission.



Return Document to:

A3850-1 (NOV.2001)

Mark and Amanda Montague
2328 W. Memorial Court
Anthem, Arizona 85086
Telephone: (602) 362-1383

No. of Claims: 2 x \$5 = \$10
Receipt No.: _____ Check No.: _____
Init: 90

FOR BLM USE ONLY



AFFIDAVIT OF PERFORMANCE OF ANNUAL WORK. Also fill in Items 1 through 9 and the reverse side of this document.



NOTICE OF INTENTION TO HOLD. I intend to hold the claim(s)/site(s) listed on the reverse side of this document for the calendar year 20____. Also fill in Items 1 through 4 and Item 9.

Notices of Intention to Hold are for mill sites and tunnel sites or for mining claims when assessment work has not been done, regardless of whether the annual assessment has been suspended, deferred, or not yet accrued. The filing of a Notice of Intention to Hold shall not relieve the owner of complying with federal and state laws pertaining to the performance of annual assessment work. Notices of Intention to Hold for mill sites or tunnel sites need not be county recorded. For mining claims the form filed with the Bureau of Land Management (BLM) must be identical to the one that was or will be filed with the county.

Evidence of Annual Assessment Work or a Notice of Intention to Hold must be filed each calendar year following the calendar year in which the claim/site was located. **All claims listed on a single affidavit must be contiguous.**

1. State of Arizona, County of Maricopa ss:
2. I, (Name) Mark Montague and Amanda Montague
3. Reside at (Address) 2512 W. Lewis & Clark Trail
City Anthem, County Maricopa, State Arizona zip 85086

being duly sworn, deposes and says that he/she is a citizen of the United States, more than eighteen years of age, that all of the facts set forth in this affidavit/notice, subject to the provisions and penalties of 18 U.S.C. 1001 pertaining to the filing of false, fictitious, or fraudulent statements with the United States, are true and correct according to the best of my knowledge, information and belief.

4. Owner's name and address (If not shown in Items 1-3 above). Check here if this is a change of address.
Same as above

5. That I am personally acquainted with the mining claim(s). The work and improvements were made by and at the expense of the owner(s) of said claim(s). Said contiguous group of claims, listed on the reverse side of this document, are situated in the Goldfield Mining District, Maricopa County, Arizona.

6. That between the dates starting at 12 o'clock noon on September 1, 2002 and ending at 12 o'clock noon on September 1, 2003 at least \$ 400.00 Dollars worth of work and improvements were done and performed upon said claim(s) or upon one or more of a contiguous group of claims for the benefit of all, or wholly or partly outside of a contiguous group of claims for the benefit of all, not including the location work.

7. That the following persons were employed to perform the work and improvements described herein: Ralph D. Lewis, Jr.

8. That the work and improvements performed were:

mapping, prospecting, general mining
road improvements and mill construction

9. Dated: 8/19/03

Signature: Maria Matague e Amanda Matague

SUBSCRIBED AND SWORN TO before me, a Notary Public, this 19th day of August, 2003

by Jeanne K Andersen

Notary Public
MY COMMISSION EXPIRES



Notary Public State of Arizona
Maricopa County
Jeanne K Andersen

If the claims/sites have consecutive BLM numbers, and are in the same Township, Range and Section(s), they may be listed as follows:

Sample 1 - 10

A MC 19640 - 49

Dkt/Pg or Record # of
Recording #9106173-82

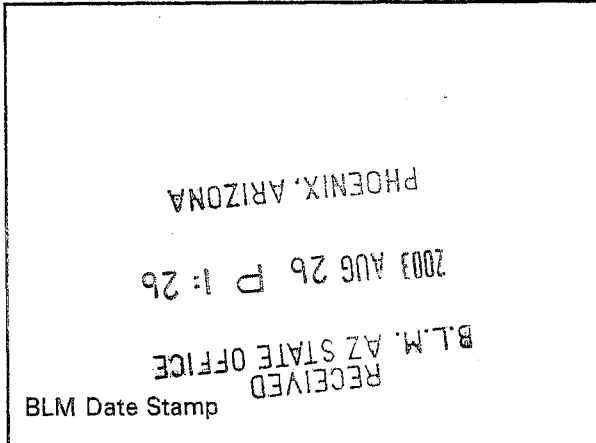
4N 20W 36

| Claim/Site Name | Serial Number | Dkt/Pg or Record # of Orig Location Notice | TWN | | |
|----------------------|-------------------|---|-----------|-----------|--------------|
| | | | SHP | RNG | SEC(S) |
| <u>Golden Eye #5</u> | <u>AMC 348626</u> | <u>97-0838587</u> | <u>2N</u> | <u>8E</u> | <u>13+24</u> |
| <u>Golden Eye #6</u> | <u>AMC 348627</u> | <u>97-0838588</u> | <u>2N</u> | <u>8E</u> | <u>13+24</u> |
| | | | | | |
| | | | | | |
| | | | | | |
| | | | | | |
| | | | | | |
| | | | | | |
| | | | | | |
| | | | | | |
| | | | | | |
| | | | | | |

BLM requires a \$5 nonrefundable service charge for each mining claim, mill site or tunnel site payable on or before December 30th (not the 31st). Mail to:

Bureau of Land Management
222 North Central Avenue
Phoenix, Arizona 85004-2203
602-417-9200
www.az.blm.gov

This form is for the purpose of complying with the laws of the United States Department of the Interior, Bureau of Land Management and the State of Arizona pertaining to assessment work and/or notice of intention to hold. 30 U.S.C. 28, 43 CFR 3833.2, ARS 27-208. Subject to Paperwork Reduction Act and Privacy Act statements available at the BLM AZ State Office. This form is not copyrighted. It may be reproduced without permission.



United States Department of the Interior
Bureau of Land Management
 BUSINESS & SUPPORT SVCS DIV
 222 N CENTRAL AVE
 PHOENIX, AZ 85004 -2203
 Phone: (602) 417-9200

| Receipt | |
|---------|--------|
| No: | 738956 |

| |
|---|
| Transaction #: 768491 |
| Date of Transaction: 08/26/2003 |
| CUSTOMER: AMANDA MONTAGUE 2328 W MEMORIAL COURT ANTHEM, AZ 85086 |

| LINE # | QTY | DESCRIPTION | REMARKS | UNIT PRICE | TOTAL |
|---------------|------|--|--|------------|----------------|
| 1 | 1.00 | LOCATABLE MINERALS / MINING CLAIMS-NOT NEW-UNADJUD, ONE AUTH NO. ONLY / MINING CLAIM MONEY RECEIVED (455) CASES: AMC342138/\$40.00 | POL (8) / <i>wavier</i> <i>TS.</i> | - n/a - | 40.00 |
| TOTAL: | | | | | \$40.00 |

| PAYMENT INFORMATION | | | |
|---------------------|---------|--|----------------------|
| 1 | AMOUNT: | \$40.00 | POSTMARKED: N/A |
| | TYPE: | CASH | RECEIVED: 08/26/2003 |
| | NAME: | MONTAGUE, AMANDA 2328 W MEMORIAL COURT ANTHEM AZ 85086 | |

| REMARKS |
|---------|
| |

This receipt was generated by the automated BLM Collections and Billing System and is a paper representation of a portion of the official electronic record contained therein.

Return Document to:

A3850-1 (NOV. 2001)

Mark and Amanda Montague
7437 W. Melinda Lane
Glendale, AZ 85308
Telephone: (602) 362-1383

No. of Claims: 4 x \$5 = \$ 20
Receipt No.: _____ Check No.: _____
Init: 72

FOR BLM USE ONLY

123

AFFIDAVIT OF PERFORMANCE OF ANNUAL WORK. Also fill in Items 1 through 9 and the reverse side of this document.

NOTICE OF INTENTION TO HOLD. I intend to hold the claims(s)/site(s) listed on the reverse side of this document for the calendar year 20____. Also fill in Items 1 through 4 and Item 9.

Notices of Intention to Hold are for mill sites and tunnel sites or for mining claims when assessment work has not been done, regardless of whether the annual assessment has been suspended, deferred, or not yet accrued. The filing of a Notice of Intention to Hold shall not relieve the owner of complying with federal and state laws pertaining to the performance of annual assessment work. Notices of Intention to Hold for mill sites or tunnel sites need not be county recorded. For mining claims the form filed with the Bureau of Land Management (BLM) must be identical to the one that was or will be filed with the county.

Evidence of Annual Assessment Work or a Notice of Intention to Hold must be filed each calendar year following the calendar year in which the claim/site was located. All claims listed on a single affidavit must be contiguous.

1. State of Arizona, County of Maricopa ss:
2. I, (Name) Mark Montague and Amanda Montague
3. Reside at (Address) 7437 West Melinda Lane
City Glendale, County Maricopa, State Arizona zip 85308

being duly sworn, deposes and says that he/she is a citizen of the United States, more than eighteen years of age, that all of the facts set forth in this affidavit/notice, subject to the provisions and penalties of 18 U.S.C. 1001 pertaining to the filing of false, fictitious, or fraudulent statements with the United States, are true and correct according to the best of my knowledge, information and belief.

4. Owner's name and address (If not shown in Items 1-3 above). Check here if this is a change of address.
same as above

5. That I am personally acquainted with the mining claim(s). The work and improvements were made by and at the expense of the owner(s) of said claim(s). Said contiguous group of claims, listed on the reverse side of this document, are situated in the Goldfield Mining District, Maricopa County, Arizona.

6. That between the dates starting at 12 o'clock noon on September 1, 2001 and ending at 12 o'clock noon on September 1, 2002 at least \$ 1000.00 Dollars worth of work and improvements were done and performed upon said claim(s) or upon one or more of a contiguous group of claims for the benefit of all, or wholly or partly outside of a contiguous group of claims for the benefit of all, not including the location work.

7. That the following persons were employed to perform the work and improvements described herein: _____

Ralph D. Lewis, Jr ENTERED INTO COMPUTER

10/2/02 qb

8. That the work and improvements performed were: mapping, prospecting, general mining, road improvements and mill construction

9. Dated: Aug 21, 2002 Signature: Mas M. J. Amanda Montague

SUBSCRIBED AND SWORN TO before me, a Notary Public, this 21 day of Aug, 2002

by Jeanne K Andersen
 Notary Public State of Arizona
 Notary Public
 My Commission Expires May 13, 2005



If the claims/sites have consecutive BLM numbers and are in the same Township, Range and Section(s), they may be listed as follows:

| Claim/Site Name | Serial Number | Dkt/Pg or Record # of Orig Location Notice | TWN SHP | RNG | SEC(S) |
|-------------------------|-------------------|--|-----------|-----------|--------------------|
| <u>Little Smile</u> | <u>AMC 342138</u> | <u>96-0838643</u> | <u>2N</u> | <u>9E</u> | <u>30</u> |
| <u>Trace Amegoes #6</u> | <u>AMC 342141</u> | <u>96-0838646</u> | <u>2N</u> | <u>9E</u> | <u>30 & 31</u> |
| <u>Trace Amegoes #5</u> | <u>AMC 342140</u> | <u>96-0838645</u> | <u>2N</u> | <u>9E</u> | <u>30 & 31</u> |
| <u>Trace Amegoes #4</u> | <u>AMC 342139</u> | <u>96-0838644</u> | <u>2N</u> | <u>9E</u> | <u>30</u> |
| | | | | | |
| | | | | | |
| | | | | | |
| | | | | | |
| | | | | | |
| | | | | | |
| | | | | | |

BLM requires a \$5 nonrefundable service charge for each mining claim, mill site or tunnel site payable on or before December 30th (not the 31st). Mail to:

Bureau of Land Management
 222 North Central Avenue
 Phoenix, Arizona 85004-2203
 602-417-9200
 www.az.blm.gov

This form is for the purpose of complying with the laws of the United States Department of the Interior, Bureau of Land Management and the State of Arizona pertaining to assessment work and/or notice of intention to hold. 30 U.S.C. 28, 43 CFR 3833.2, ARS 27-208. Subject to Paperwork Reduction Act and Privacy Act statements available at the BLM AZ State Office. This form is not copyrighted. It may be reproduced without permission.

PHOENIX, ARIZONA

2002 AUG 23 P 12:40

RECEIVED
 B.L.M. AZ STATE OFFICE

BLM Date Stamp

Return Document to:

A3850-1 (NOV. 2001)

Harry Weller
6803 W. Wagoner Rd.
Glendale, Arizona 85308
Telephone: (602) 942 0319

No. of Claims: 2 x \$5 = \$10
Receipt No.: _____ Check No.: _____
Init: HW

FOR BLM USE ONLY

283

AFFIDAVIT OF PERFORMANCE OF ANNUAL WORK. Also fill in Items 1 through 9 and the reverse side of this document.

NOTICE OF INTENTION TO HOLD. I intend to hold the claims(s)/site(s) listed on the reverse side of this document for the calendar year 20____. Also fill in Items 1 through 4 and Item 9.

Notices of Intention to Hold are for mill sites and tunnel sites or for mining claims when assessment work has not been done, regardless of whether the annual assessment has been suspended, deferred, or not yet accrued. The filing of a Notice of Intention to Hold shall not relieve the owner of complying with federal and state laws pertaining to the performance of annual assessment work. Notices of Intention to Hold for mill sites or tunnel sites need not be county recorded. For mining claims the form filed with the Bureau of Land Management (BLM) must be identical to the one that was or will be filed with the county.

Evidence of Annual Assessment Work or a Notice of Intention to Hold must be filed each calendar year following the calendar year in which the claim/site was located. All claims listed on a single affidavit must be contiguous.

1. State of Arizona, County of Maricopa ss:
2. I, (Name) Harry Weller
3. Reside at (Address) 6803 W. Wagoner Road
City Glendale, County Maricopa, State Arizona Zip 85308

being duly sworn, deposes and says that he/she is a citizen of the United States, more than eighteen years of age, that all of the facts set forth in this affidavit/notice, subject to the provisions and penalties of 18 U.S.C. 1001 pertaining to the filing of false, fictitious, or fraudulent statements with the United States, are true and correct according to the best of my knowledge, information and belief.

4. Owner's name and address (If not shown in Items 1-3 above). Check here if this is a change of address.
same as above

5. That I am personally acquainted with the mining claim(s). The work and improvements were made by and at the expense of the owner(s) of said claim(s). Said contiguous group of claims, listed on the reverse side of this document, are situated in the Goldfield Mining District, Maricopa County, Arizona.

6. That between the dates starting at 12 o'clock noon on September 1, 2001 and ending at 12 o'clock noon on September 1, 2002 at least \$ 500.00 Dollars worth of work and improvements were done and performed upon said claim(s) or upon one or more of a contiguous group of claims for the benefit of all, or wholly or partly outside of a contiguous group of claims for the benefit of all, not including the location work.

7. That the following persons were employed to perform the work and improvements described herein: Ralph D. Lewis, JUNTERED INTO COMPUTER

10/2/02 ab

Return Document to:

A3850-1 (NOV. 2001)

Mark & Amanda Montague
7437 West Melinda Lane
Glendale, Arizona 85308
Telephone: (602) 362-1383

| | |
|-------------------------|---------------------|
| No. of Claims: <u>2</u> | x \$5 = <u>\$10</u> |
| Receipt No.: _____ | Check No.: _____ |
| Init: <u>MP</u> | |
| FOR BLM USE ONLY | |

3043

AFFIDAVIT OF PERFORMANCE OF ANNUAL WORK. Also fill in Items 1 through 9 and the reverse side of this document.

NOTICE OF INTENTION TO HOLD. I intend to hold the claims(s)/site(s) listed on the reverse side of this document for the calendar year 20____. Also fill in Items 1 through 4 and Item 9.

Notices of Intention to Hold are for mill sites and tunnel sites or for mining claims when assessment work has not been done, regardless of whether the annual assessment has been suspended, deferred, or not yet accrued. The filing of a Notice of Intention to Hold shall not relieve the owner of complying with federal and state laws pertaining to the performance of annual assessment work. Notices of Intention to Hold for mill sites or tunnel sites need not be county recorded. For mining claims the form filed with the Bureau of Land Management (BLM) must be identical to the one that was or will be filed with the county.

Evidence of Annual Assessment Work or a Notice of Intention to Hold must be filed each calendar year following the calendar year in which the claim/site was located. **All claims listed on a single affidavit must be contiguous.**

1. State of Arizona, County of Maricopa ss:

2. I, (Name) Mark Montague and Amanda Montague

3. Reside at (Address) 7437 West Melinda Lane
City Glendale, County Maricopa, State Arizona Zip 85308

being duly sworn, deposes and says that he/she is a citizen of the United States, more than eighteen years of age, that all of the facts set forth in this affidavit/notice, subject to the provisions and penalties of 18 U.S.C. 1001 pertaining to the filing of false, fictitious, or fraudulent statements with the United States, are true and correct according to the best of my knowledge, information and belief.

4. Owner's name and address (If not shown in Items 1-3 above). Check here if this is a change of address.
Same as above

5. That I am personally acquainted with the mining claim(s). The work and improvements were made by and at the expense of the owner(s) of said claim(s). Said contiguous group of claims, listed on the reverse side of this document, are situated in the Goldfield Mining District, Maricopa County, Arizona.

6. That between the dates starting at 12 o'clock noon on September 1, 2001 and ending at 12 o'clock noon on September 1, 2002 at least \$ 500.00 Dollars worth of work and improvements were done and performed upon said claim(s) or upon one or more of a contiguous group of claims for the benefit of all, or wholly or partly outside of a contiguous group of claims for the benefit of all, not including the location work.

7. That the following persons were employed to perform the work and improvements described herein: Ralph D. Lewis. J ENTERED INTO COMPUTER
10/2/02 AB

8. That the work and improvements performed were: mapping, prospecting, general mining, road improvements and mill construction

9. Dated: Aug 21, 2002 Signature: WAS W. O. Amanda Montague

SUBSCRIBED AND SWORN TO before me, a Notary Public, this 21 day of Aug, 2002
by Jeanne K Andersen
Notary Public, Maricopa County
MY COMMISSION EXPIRES Expires May 13, 2005

If the claims/sites have consecutive BLM numbers and are in the same Township, Range and Section(s), they may be listed as follows:

| Claim/Site Name | Serial Number | Dkt/Pg or Record # of Orig Location Notice | TWN SHP | RNG | SEC(S) |
|----------------------|-------------------|--|-----------|-----------|--------------------|
| <u>Golden Eye #5</u> | <u>AMC 348626</u> | <u>97-0838587</u> | <u>2N</u> | <u>8E</u> | <u>13 & 24</u> |
| <u>Golden Eye #6</u> | <u>AMC 348627</u> | <u>97-0838588</u> | <u>2N</u> | <u>8E</u> | <u>13 & 24</u> |
| | | | | | |
| | | | | | |
| | | | | | |
| | | | | | |
| | | | | | |
| | | | | | |
| | | | | | |
| | | | | | |
| | | | | | |
| | | | | | |
| | | | | | |
| | | | | | |
| | | | | | |

BLM requires a \$5 nonrefundable service charge for each mining claim, mill site or tunnel site payable on or before December 30th (not the 31st). Mail to:

Bureau of Land Management
222 North Central Avenue
Phoenix, Arizona 85004-2203
602-417-9200
www.az.blm.gov

This form is for the purpose of complying with the laws of the United States Department of the Interior, Bureau of Land Management and the State of Arizona pertaining to assessment work and/or notice of intention to hold. 30 U.S.C. 28, 43 CFR 3833.2, ARS 27-208. Subject to Paperwork Reduction Act and Privacy Act statements available at the BLM AZ State Office. This form is not copyrighted. It may be reproduced without permission.

PHOENIX, ARIZONA
2002 AUG 23 P 12:40
RECEIVED
BLM, AZ STATE OFFICE
BLM Date Stamp

United States Department of the Interior
Bureau of Land Management
 BUSINESS & SUPPORT SVCS DIV
 222 N CENTRAL AVE
 PHOENIX, AZ 85004 -2203
 Phone: (602) 417-9200

| | |
|---------|--------|
| Receipt | |
| No: | 546849 |

| |
|---|
| Transaction #: 571497 |
| Date of Transaction: 08/23/2002 |
| CUSTOMER: MARK MONTAGUE 7437 W MELINDA LN GLENDALE, AZ 85308 |

| LINE # | QTY | DESCRIPTION | REMARKS | UNIT PRICE | TOTAL |
|---------------|------|--|-----------------------|------------|----------------|
| 1 | 1.00 | LOCATABLE MINERALS / MINING CLAIMS-NOT NEW-UNADJUD, ONE AUTH NO. ONLY / MINING CLAIM MONEY RECEIVED (455) CASES: AMC342138/\$40.00 | WAIVER & POL 2002 (8) | - n/a - | 40.00 |
| TOTAL: | | | | | \$40.00 |

| PAYMENT INFORMATION | | | |
|---------------------|---------|--|----------------------|
| 1 | AMOUNT: | \$40.00 | POSTMARKED: N/A |
| | TYPE: | CASH | RECEIVED: 08/23/2002 |
| | NAME: | MONTAGUE, MARK 7437 W MELINDA LN GLENDALE AZ 85308 | |

| |
|---------|
| REMARKS |
| |

This receipt was generated by the automated BLM Collections and Billing System and is a paper representation of a portion of the official electronic record contained therein.

UNITED STATES
DEPARTMENT OF THE INTERIOR
BUREAU OF LAND MANAGEMENT

MAINTENANCE FEE WAIVER CERTIFICATION

387

242

TR

FORM APPROVED
OMB NO. 1004-0114
Expires: December 31, 2002

SEE INSTRUCTIONS ON REVERSE AMC 342138

AMC 348626

1. This small miner waiver is filed for the assessment year beginning at noon on September 1, 2002 and ending at noon on September 1, 2003.
2. The undersigned and all related parties owned ten or fewer mining claims, mill, or tunnel sites located and maintained on Federal lands in the United States of America on September 1, 2002
3. The undersigned have performed the assessment work required by law for each mining claim listed prior to filing this waiver and understand that by filing this form; an affidavit of assessment work must be recorded by the December 30th following the filing of this waiver.
4. The undersigned understand that if the assessment work obligation has not yet come due under 30 U.S.C. 28 (for those claims in their first assessment year only); a notice of intent to hold reciting this condition must be recorded by the December 30th following the filing of this waiver.
5. The undersigned understand that mill and tunnel sites may also be listed upon this waiver and be waived from payment of the maintenance fee; and that a notice of intent to hold for these sites is required to be recorded by the December 30th immediately following the filing of this waiver.
6. The undersigned understand and acknowledge that pursuant to 43 U.S.C. 1212 and 18 U.S.C. 1001; the filing or recording of a false, fictitious, or fraudulent document with the Bureau of Land Management may result in a fine of up to \$250,000, a prison term not to exceed five years, or both.
7. The mining claims, mill or tunnel sites for which this waiver from payment of the maintenance fees is requested are:

| CLAIM OR SITE NAME | BLM RECORDATION SERIAL NUMBER |
|---------------------|-------------------------------|
| 1. Little Smile | AMC 342138 |
| 2. Trace Amegoes #6 | AMC 342141 |
| 3. Trace Amegoes #5 | AMC 342140 |
| 4. Trace Amegoes #4 | AMC 342139 |
| 5. Golden Eye #5 | AMC 348626 |
| 6. Golden Eye #6 | AMC 348627 |
| 7. | |
| 8. | |
| 9. | |

Owner(s) (claimants) of the above mining claims and sites are:

Mark Montague
(Owner's Name - Please Print)

Mark Montague
(Owner's Signature)

7 W. Melinda Lane
(Street or P.O. Box)
Dale AZ 85308
(City) (State) (Zip Code)

Melinda Montague
(Owner's Name - Please Print)
7 W. Melinda Lane
(Street or P.O. Box)
Dale AZ 85308
(City) (State) (Zip Code)

Melinda Montague
(Owner's Signature)

(Owner's Name - Please Print)

(Owner's Signature)

(Street or P.O. Box)

(State) (Zip Code)

ENTERED IN COMPUTER

9/16/02

(Owner's Name - Please Print)

(Owner's Signature)

(Street or P.O. Box)

(City)

(State)

(Zip Code)

(Owner's Name - Please Print)

(Owner's Signature)

(Street or P.O. Box)

(City)

(State)

(Zip Code)

(Owner's Name - Please Print)

(Owner's Signature)

(Street or P.O. Box)

(City)

(State)

(Zip Code)

(Owner's Name - Please Print)

(Owner's Signature)

(Street or P.O. Box)

(City)

(State)

(Zip Code)

INSTRUCTIONS

1. This certification is made under the provisions of § 1744 of Title 43 and § 28-28k of Title 30 of the United States Code; and the regulations thereunder (43 CFR Part 3830).
2. The claimant(s) must fill in the dates in paragraph 1 for the beginning and ending of the assessment year for which this waiver is sought.
3. The claimant(s) must fill in the date in paragraph 2 for the beginning of the assessment year for which this waiver is sought.
4. All claim and site names and Bureau of Land Management (BLM) serial numbers must be listed for the mining claims, mill sites, and tunnel sites for which the waiver is sought.
5. All owners of the mining claims, mill sites, and tunnel sites and their addresses must be given.
6. This waiver form must be signed by all the claimants or their designated agent, in original form. If an agent is designated, a notarized designation of agent, signed by all of the claimants with proper address given, must be submitted with this waiver.

7. This form must be filed no later than September 1st for the upcoming assessment year in the BLM State Office where the mining claims or sites are recorded, or the waiver cannot be granted by the BLM. (Example: to obtain a waiver for the assessment year 2000, which begins at noon on September 1, 1999, you must qualify for and file for a waiver no later than September 1, 1999 in the proper BLM State Office).
8. For all mining claims which require assessment work, you must record an affidavit of labor on or before the December 30th immediately following the filing of this waiver. For all other mining claims or sites waived, you must record a notice of intent to hold on or before the December 30th immediately following the filing of this waiver.
9. Mill and tunnel sites may also be listed upon this waiver and be waived from payment of the maintenance fee. A notice of intent to hold for these sites is required to be filed by the December 30th following the filing of this waiver.

NOTICE/BURDEN HOURS STATEMENT

The Privacy Act of 1974, as amended, and the regulation in 43 CFR 2.48(d) provide that you be furnished the following information in connection with the information required by this certification of waiver from rental fees.

AUTHORITY: 30 U.S.C. 28-28k; 43 U.S.C. 1201, 1457, 1740, and 1744; and 43 CFR 3830.

PRINCIPLE PURPOSE: This information is to be used to verify that the owner(s) (claimants) of a mining claim has complied with 30 U.S.C. 28f and is entitled to perform assessment work in lieu of paying the maintenance fee for the mining claims listed on this form.

ROUTINE USE: (1) Adjudication of the claimant(s) certification of waiver from paying the maintenance fee otherwise required by 30 U.S.C. 28f. (2) Disclosure may be made to appropriate Federal agencies when location is made within the agency's geographic area of responsibility. (3) Information from the record and/or the record will be transferred to the appropriate Federal, State, or local agency, or a member of the public in response to a specific request for pertinent information. (4) Information may also be provided to the Department of Justice or in a proceeding before a court or adjudicative body; or to Federal, State, local or foreign agencies when needed for enforcement of civil or criminal codes or applicable regulations concerning title rights upon the public land.

EFFECT OF NOT PROVIDING INFORMATION: Disclosure of this information is required by 30 U.S.C. 28f and 43 CFR Part 3830 for those qualified claimants wishing to take the small miner waiver allowed. Failure to supply the information required in this form to support the claimants certification of waiver from payment of the otherwise required maintenance fees will result in the waiver being disallowed and the mining claims subject to forfeiture by BLM under 30 U.S.C. 28i.

The Paperwork Reduction Act of 1995 requires us to inform you that:

This information is being collected to allow the BLM to determine if you qualify for a waiver from the payment of \$100 per mining claim or site maintenance fee established in 30 U.S.C. 28f and the implementing regulations at 43 CFR 3830. Your response to this request is required in accordance with the statute to obtain the benefit.

BLM would like you to know that you do not have to respond to this, Federal agency-sponsored information collection unless it displays a current OMB control number.

Public reporting burden for this form is estimated to average 8 minutes (including hours) per response, including time to review instructions, gather the data, maintaining data, and completing and reviewing the form. Direct your comments regarding this burden estimate, or any other aspect of this form, including suggestions for reducing this burden, to Washington, D.C. 20240, Department of the Interior, Bureau of Land Management, (1004-0188) Clearance Officer (WO-630), Mail Stop 401 LS, 1849 C St., N.W.

PHOENIX, ARIZONA

FOR OFFICIAL USE ONLY

2002 AUG 23 P 12:40

RECEIVED
B.L.M. AZ STATE OFFICE

UNITED STATES
DEPARTMENT OF THE INTERIOR
BUREAU OF LAND MANAGEMENT

MAINTENANCE FEE WAIVER CERTIFICATION

Amc 342138
Amc 348626

FORM APPROVED
OMB NO. 1004-0114
Expires: December 31, 2002

SEE INSTRUCTIONS ON REVERSE

1. This small miner waiver is filed for the assessment year beginning at noon on September 1, 2001 and ending at noon on September 1, 2002
2. The undersigned and all related parties owned ten or fewer mining claims, mill, or tunnel sites located and maintained on Federal lands in the United States of America on September 1, 2001.
3. The undersigned have performed the assessment work **required by law** for each mining claim listed **prior to filing this waiver** and understand that by filing this form; an affidavit of assessment work **must** be recorded by the December 30th following the filing of this waiver.
4. The undersigned understand that if the assessment work obligation has not yet come due under 30 U.S.C. 28 (for those claims in their first assessment year only); a notice of intent to hold reciting this condition **must** be recorded by the December 30th following the filing of this waiver.
5. The undersigned understand that mill and tunnel sites may also be listed upon this waiver and be waived from payment of the maintenance fee; and that a notice of intent to hold for these sites is required to be recorded by the December 30th immediately following the filing of this waiver.
6. The undersigned understand and acknowledge that pursuant to 43 U.S.C. 1212 and 18 U.S.C. 1001; the filing or recording of a false, fictitious, or fraudulent document with the Bureau of Land Management may result in a fine of up to \$250,000, a prison term not to exceed five years, or both.
7. The mining claims, mill or tunnel sites for which this waiver from payment of the maintenance fees is requested are:

| CLAIM OR SITE NAME | BLM RECORDATION SERIAL NUMBER |
|---------------------|-------------------------------|
| 1. Little Smile | AMC 342138 |
| 2. Trace Amegoes #6 | AMC 342141 |
| 3. Trace Amegoes #5 | AMC 342140 |
| 4. Trace Amegoes #4 | AMC 342139 |
| 5. Golden Eye #5 | AMC 348626 |
| 6. Golden Eye #6 | AMC 348627 |
| 7. | |
| 8. | |
| 9. | |
| 10. | |

The owner(s) (claimants) of the above mining claims and sites are:

Mark Montague
(Owner's Name - Please Print)
7437 W. Melinda Lane
(Street or P.O. Box)
Glendale AZ 85308
(City) (State) (Zip Code)

Mark Montague
(Owner's Signature)

Amanda Montague
(Owner's Name - Please Print)
7437 W. Melinda Lane
(Street or P.O. Box)
Glendale AZ 85308
(City) (State) (Zip Code)

Amanda Montague
(Owner's Signature)

(Owner's Name - Please Print)

(Owner's Signature)

(Street or P.O. Box)

ENTERED INTO COMPUTER

(City)

(State)

(Zip Code)

(Continued on reverse)

1/11/01

(Owner's Name - Please Print)

(Street or P.O. Box)

(Owner's Name - Please Print)

(Street or P.O. Box)

(Owner's Name - Please Print)

(Street or P.O. Box)

(Owner's Name - Please Print)

(Street or P.O. Box)

(Owner's Signature)

(City) _____
(State) _____
(Zip Code)

(Owner's Signature)

(City) _____
(State) _____
(Zip Code)

(Owner's Signature)

(City) _____
(State) _____
(Zip Code)

(Owner's Signature)

(City) _____
(State) _____
(Zip Code)

INSTRUCTIONS

1. This certification is made under the provisions of § 1744 of Title 43 and § 28-28k of Title 30 of the United States Code; and the regulations thereunder (43 CFR Part 3830).
2. The claimant(s) must fill in the dates in paragraph 1 for the beginning and ending of the assessment year for which this waiver is sought.
3. The claimant(s) must fill in the date in paragraph 2 for the beginning of the assessment year for which this waiver is sought.
4. All claim and site names and Bureau of Land Management (BLM) serial numbers must be listed for the mining claims, mill sites, and tunnel sites for which the waiver is sought.
5. All owners of the mining claims, mill sites, and tunnel sites and their addresses must be given.
6. This waiver form must be signed by all the claimants or their designated agent, in original form. If an agent is designated, a notarized designation of agent, signed by all of the claimants with proper address given, must be submitted with this waiver.

7. This form must be filed no later than September 1st for the upcoming assessment year in the BLM State Office where the mining claims or sites are recorded, or the waiver cannot be granted by the BLM. (Example: to obtain a waiver for the assessment year 2000, which begins at noon on September 1, 1999, you must qualify for and file for a waiver no later than September 1, 1999 in the proper BLM State Office).
8. For all mining claims which require assessment work, you must record an affidavit of labor on or before the December 30th immediately following the filing of this waiver. For all other mining claims or sites waived, you must record a notice of intent to hold on or before the December 30th immediately following the filing of this waiver.
9. Mill and tunnel sites may also be listed upon this waiver and be waived from payment of the maintenance fee. A notice of intent to hold for these sites is required to be filed by the December 30th following the filing of this waiver.

NOTICE/BURDEN HOURS STATEMENT

The Privacy Act of 1974, as amended, and the regulation in 43 CFR 2.48(d) provide that you be furnished the following information in connection with the information required by this certification of waiver from rental fees.

AUTHORITY: 30 U.S.C. 28-28k; 43 U.S.C. 1201, 1457, 1740, and 1744; and 43 CFR 3830.

PRINCIPLE PURPOSE: This information is to be used to verify that the owner(s) (claimants) of a mining claim has complied with 30 U.S.C. 28f and is entitled to perform assessment work in lieu of paying the maintenance fee for the mining claims listed on this form.

ROUTINE USE: (1) Adjudication of the claimant(s) certification of waiver from paying the maintenance fee otherwise required by 30 U.S.C. 28f. (2) Disclosure may be made to appropriate Federal agencies when location is made within the agency's geographic area of responsibility. (3) Information from the record and/or the record will be transferred to the appropriate Federal, State, or local agency, or a member of the public in response to a specific request for pertinent information. (4) Information may also be provided to the Department of Justice or in a proceeding before a court or adjudicative body; or to Federal, State, local or foreign agencies when needed for enforcement of civil or criminal codes or applicable regulations concerning title rights upon the public land.

EFFECT OF NOT PROVIDING INFORMATION: Disclosure of this information is required by 30 U.S.C. 28f and 43 CFR Part 3830 for those qualified claimants wishing to take the small miner waiver allowed. Failure to supply the information required in this form to support the claimants certification of waiver from payment of the otherwise required maintenance fees will result in the waiver being disallowed and the mining claims subject to forfeiture by BLM under 30 U.S.C. 28i.

The Paperwork Reduction Act of 1995 requires us to inform you that:

This information is being collected to allow the BLM to determine if you qualify for a waiver from the payment of \$100 per mining claim or site maintenance fee established in 30 U.S.C. 28f and the implementing regulations at 43 CFR 3830. A response to this request is required in accordance with the statute to obtain your benefit.

BLM would like you to know that you do not have to respond to this, or any other, Federal agency-sponsored information collection unless it displays a currently valid OMB control number.

Public reporting burden for this form is estimated to average 8 minutes (0.133 hours) per response, including time to review instructions, gathering and maintaining data, and completing and reviewing the form. Direct comments regarding this burden estimate, or any other aspect of this form, to the U.S. Department of the Interior, Bureau of Land Management, (1004-0114) Bureau Clearance Officer (WO-630), Mail Stop 401 LS, 1849 C St., N.W., Washington, D.C. 20240.

ARIZONA

FOR OFFICIAL USE ONLY

2001 AUG 10 P 12:19

BLM STATE OFFICE

Return Document to:

For BLM Use Only

AZ-3850-1 (July 1992)

Mark & Amanda Montague
7437 W. Melinda Lane
Glendale, Arizona 85308
Telephone # (602) 362-1383

| |
|------------------|
| |
| |
| |
| 205 = \$ 10.00 M |

AFFIDAVIT OF PERFORMANCE OF ANNUAL WORK.
Also fill in ITEMS 1 through 9 and the reverse side of this document.

NOTICE OF INTENTION TO HOLD
I intend to hold the claims(s)/site(s) listed on the reverse side of this document for the calendar year 19__.
Also fill in ITEMS 1 through 4 and ITEM 9.

NOTICES OF INTENTION TO HOLD ARE FOR MILLSITES AND TUNNEL SITES OR FOR MINING CLAIMS WHEN ASSESSMENT WORK HAS NOT BEEN DONE, REGARDLESS OF WHETHER THE ANNUAL ASSESSMENT HAS BEEN SUSPENDED, DEFERRED, OR NOT YET ACCRUED. THE FILING OF A NOTICE OF INTENTION TO HOLD SHALL NOT RELIEVE THE OWNER OF COMPLYING WITH FEDERAL AND STATE LAWS PERTAINING TO THE PERFORMANCE OF ANNUAL ASSESSMENT WORK. NOTICES OF INTENTION TO HOLD FOR MILL SITES OR TUNNEL SITES NEED NOT BE COUNTY RECORDED. FOR MINING CLAIMS THE FORM FILED WITH THE BLM MUST BE IDENTICAL TO THE ONE THAT WAS OR WILL BE FILED WITH THE COUNTY.

Evidence of Annual Assessment Work or a Notice of Intention to Hold must be filed each calendar year following the calendar year in which the claim/site was located.

ALL CLAIMS LISTED ON A SINGLE AFFIDAVIT MUST BE CONTIGUOUS.

1. State of Arizona, County of Maricopa ss:
2. I, (Name) Mark Montague and Amanda Montague
3. Reside at (Address) 7437 West Melinda Lane
City Glendale, County Maricopa, State Arizona, Zip 85308

being duly sworn, deposes and says that he/she is a citizen of the United States, more than eighteen years of age, that all of the facts set forth in this affidavit/notice, subject to the provisions and penalties of 18 USC 1001 pertaining to the filing of false, fictitious, or fraudulent statements with the United States, are true and correct according to the best of my knowledge, information and belief.

4. Owner's Name and Address (If not shown in items 1-3 above) CHECK HERE IF THIS IS A CHANGE OF ADDRESS
Same as above

5. That I am personally acquainted with the mining claims(s). The work and improvements were made by and at the expense of the owner(s) of said claim(s). Said contiguous group of claims, listed on the reverse side of this document, are situated in the Goldfield Mining District, Maricopa County, Arizona.

6. That between the dates starting at 12 o'clock noon on September 1, 2000 And ending at 12 o'clock noon on September 1, 2001 at least \$ 300.00 Dollars worth of work and improvements were done and performed upon said claim(s) or upon one or more of a contiguous group of claims for the benefit of all, or wholly or partly outside of a contiguous group of claims for the benefit of all, not including the location work.

7. That the following persons were employed to perform the work and improvements described herein: Ralph D. Lewis, Jr and Jim Hatt

8. That the work and improvements performed were: general mining, road improvements and mill construction

9. Dated: 7/30/01, Signature: Mark Montague + Amanda Montague
SUBSCRIBED AND SWORN TO before me, a Notary Public, this 30th day of July, 2001
by Jeanne K Andersen
Notary Public
MY COMMISSION EXPIRES _____

Notary Public State of Arizona
Maricopa County
Jeanne K Andersen
Expires May 13, 2005

ENTERED IN COMPUTER
BS 4/12/01

If the claims/sites have consecutive BLM#s and are in the same Township, Range and Section(s), they may be listed as follows:

SAMPLE 1 - 10

A MC 19640 - 49

DKT/Pg 1025/1-10
RECORDING #9106173-82.

4N 20W 36

| CLAIM/SITE NAME | SERIAL NUMBER | Dkt/Pg or Recording # Of ORIGINAL LOCATION NOTICE | TWN | RNG | SEC(S) |
|------------------|---------------|---|-----|-----|--------|
| | | | SHP | | |
| 1. Golden Eye #5 | AMC 348626 | 97-0838587 | 2N | 8E | 13+24 |
| 2. Golden Eye #6 | AMC 348627 | 97-0838588 | 2N | 8E | 13+24 |
| 3. | AMC | | | | |
| 4. | AMC | | | | |
| 5. | AMC | | | | |
| 6. | AMC | | | | |
| 7. | AMC | | | | |
| 8. | AMC | | | | |
| 9. | AMC | | | | |
| 10. | AMC | | | | |
| 11. | AMC | | | | |
| 12. | AMC | | | | |
| 13. | AMC | | | | |
| 14. | AMC | | | | |
| 15. | AMC | | | | |
| 16. | AMC | | | | |
| 17. | AMC | | | | |
| 18. | AMC | | | | |
| 19. | AMC | | | | |
| 20. | AMC | | | | |
| 21. | AMC | | | | |
| 22. | AMC | | | | |
| 23. | AMC | | | | |
| 24. | AMC | | | | |
| 25. | AMC | | | | |
| 26. | AMC | | | | |
| 27. | AMC | | | | |
| 28. | AMC | | | | |
| 29. | AMC | | | | |
| 30. | AMC | | | | |

FILE WITH: BUREAU OF LAND MANAGEMENT, 222 NORTH CENTRAL AVENUE, PHOENIX, ARIZONA 85004-2203 and the respective county recorder, ON OR BEFORE DECEMBER 30th (NOT THE 31st). BLM requires a \$5.00 nonrefundable service charge for each mining claim, mill site or tunnel site.

This form is for the purpose of complying with the laws of the United States Department of the Interior, Bureau of Land Management and the State of Arizona pertaining to assessment work and/or notice of intention to hold. 30 USC 28, 43 CFR 3833.2, ARS 27-208. Subject to Paperwork Reduction Act and Privacy Act statements available at the BLM AZ State Office. This form is not copyrighted. It may be reproduced without restriction.

For BLM Use Only

PHOENIX, ARIZONA

2001 AUG 10 P 12: 19

RECEIVED
BLM AZ STATE OFFICE

Return Document to:

For BLM Use Only

AZ-3850-1 (July 1992)

Mark & Amanda Montague
7437 W. Melinda Lane
Glendale, AZ 85308

| |
|----------------|
| |
| |
| |
| 4 @ 5 = 2000 M |

Telephone # (602) 362 1383



AFFIDAVIT OF PERFORMANCE OF ANNUAL WORK.

Also fill in ITEMS 1 through 9 and the reverse side of this document.



NOTICE OF INTENTION TO HOLD

I intend to hold the claims(s)/site(s) listed on the reverse side of this document for the calendar year 19__.
Also fill in ITEMS 1 through 4 and ITEM 9.

NOTICES OF INTENTION TO HOLD ARE FOR MILLSITES AND TUNNEL SITES OR FOR MINING CLAIMS WHEN ASSESSMENT WORK HAS NOT BEEN DONE, REGARDLESS OF WHETHER THE ANNUAL ASSESSMENT HAS BEEN SUSPENDED, DEFERRED, OR NOT YET ACCRUED. THE FILING OF A NOTICE OF INTENTION TO HOLD SHALL NOT RELIEVE THE OWNER OF COMPLYING WITH FEDERAL AND STATE LAWS PERTAINING TO THE PERFORMANCE OF ANNUAL ASSESSMENT WORK. NOTICES OF INTENTION TO HOLD FOR MILL SITES OR TUNNEL SITES NEED NOT BE COUNTY RECORDED. FOR MINING CLAIMS THE FORM FILED WITH THE BLM MUST BE IDENTICAL TO THE ONE THAT WAS OR WILL BE FILED WITH THE COUNTY.

Evidence of Annual Assessment Work or a Notice of Intention to Hold must be filed each calendar year following the calendar year in which the claim/site was located.

ALL CLAIMS LISTED ON A SINGLE AFFIDAVIT MUST BE CONTIGUOUS.

1. State of Arizona, County of Maricopa
2. I, (Name) Mark Montague and Amanda Montague SS:
3. Reside at (Address) 7437 West Melinda Lane
City Glendale, County Maricopa, State Arizona, Zip 85308

being duly sworn, deposes and says that he/she is a citizen of the United States, more than eighteen years of age, that all of the facts set forth in this affidavit/notice, subject to the provisions and penalties of 18 USC 1001 pertaining to the filing of false, fictitious, or fraudulent statements with the United States, are true and correct according to the best of my knowledge, information and belief.

4. Owner's Name and Address (If not shown in items 1-3 above) CHECK HERE IF THIS IS A CHANGE OF ADDRESS
Same as above

5. That I am personally acquainted with the mining claims(s). The work and improvements were made by and at the expense of the owner(s) of said claim(s). Said contiguous group of claims, listed on the reverse side of this document, are situated in the Goldfield Mining District, Maricopa County, Arizona.

6. That between the dates starting at 12 o'clock noon on September 1, 2000 And ending at 12 o'clock noon on September 1, 2001 at least \$ 500.00 Dollars worth of work and improvements were done and performed upon said claim(s) or upon one or more of a contiguous group of claims for the benefit of all, or wholly or partly outside of a contiguous group of claims for the benefit of all, not including the location work.

7. That the following persons were employed to perform the work and improvements described herein:
Ralph D. Lewis, Jr and George Lewis, Jr.

8. That the work and improvements performed were: general mining, road improvements, prospecting, and mill construction

9. Dated: 7/30/01, Signature: Mark Montague + Amanda Montague
SUBSCRIBED AND SWORN TO before me, a Notary Public, this 30th day of July, 1901
by Jeanne K Andersen
Notary Public

MY COMMISSION EXPIRES _____
Notary Public State of Arizona
Maricopa County
Jeanne K Andersen
Expires May 13, 2005

ENTERED IN COMPUTER
RE 11/2/2001



If the claims/sites have consecutive BLM#s and are in the same Township, Range and Section(s), they may be listed as follows:

SAMPLE 1 - 10

A MC 19640 - 49

DKT/Pg 1025/1-10
RECORDING #9106173-82.

4N 20W 36

| CLAIM/SITE NAME | SERIAL NUMBER | Dkt/Pg or Recording # Of ORIGINAL LOCATION NOTICE | TWN | RNG | SEC(S) |
|---------------------|---------------|---|-----|-----|--------|
| | | | SHP | | |
| 1. Little Smile | AMC 342138 | 96-0838643 | 2N | 9E | 30 |
| 2. Trace Amegoes #6 | AMC 342141 | 96-0838646 | 2N | 9E | 30+31 |
| 3. Trace Amegoes #5 | AMC 342140 | 96-0838645 | 2N | 9E | 30+31 |
| 4. Trace Amegoes #4 | AMC 342139 | 96-0838644 | 2N | 9E | 30 |
| 5. | AMC | | | | |
| 6. | AMC | | | | |
| 7. | AMC | | | | |
| 8. | AMC | | | | |
| 9. | AMC | | | | |
| 10. | AMC | | | | |
| 11. | AMC | | | | |
| 12. | AMC | | | | |
| 13. | AMC | | | | |
| 14. | AMC | | | | |
| 15. | AMC | | | | |
| 16. | AMC | | | | |
| 17. | AMC | | | | |
| 18. | AMC | | | | |
| 19. | AMC | | | | |
| 20. | AMC | | | | |
| 21. | AMC | | | | |
| 22. | AMC | | | | |
| 23. | AMC | | | | |
| 24. | AMC | | | | |
| 25. | AMC | | | | |
| 26. | AMC | | | | |
| 27. | AMC | | | | |
| 28. | AMC | | | | |
| 29. | AMC | | | | |
| 30. | AMC | | | | |

FILE WITH: BUREAU OF LAND MANAGEMENT, 222 NORTH CENTRAL AVENUE, PHOENIX, ARIZONA 85004-2203 and the respective county recorder, ON OR BEFORE DECEMBER 30th (NOT THE 31st). BLM requires a \$5.00 nonrefundable service charge for each mining claim, mill site or tunnel site.

This form is for the purpose of complying with the laws of the United States Department of the Interior, Bureau of Land Management and the State of Arizona pertaining to assessment work and/or notice of intention to hold. 30 USC 28, 43 CFR 3833.2, ARS 27-208. Subject to Paperwork Reduction Act and Privacy Act statements available at the BLM AZ State Office. This form is not copyrighted. It may be reproduced without restriction.

For BLM Use Only

PHOENIX, ARIZONA

2001 AUG 10 P 12: 19

RECEIVED
BLM AZ STATE OFFICE

United States Department of the Interior
Bureau of Land Management
 BUSINESS & SUPPORT SVCS DIV
 222 N CENTRAL AVE
 PHOENIX, AZ 85004 -2203
 Phone: (602) 417-9200

| Receipt | |
|---------|--------|
| No: | 354595 |

Transaction #: 372862
Date of Transaction: 08/13/2001

CUSTOMER: MARK MONTAAGUE
 7437 W. MELINDA LANE
 GLENDALE, AZ 85308

| LINE # | QTY | COMMODITY / SUBJECT / ACTION / PRODUCT | REMARKS | UNIT PRICE | TOTAL |
|---------------|------|---|-------------------------|------------|----------------|
| 1 | 1.00 | LOCATABLE MINERALS / MINING CLAIMS-NOT NEW-UNADJUD, ONE AUTH NO. ONLY / MINING CLAIM MONEY RECEIVED (455) | WAIVER AND POL 2001 (6) | - n/a - | \$30.00 |
| TOTAL: | | | | | \$30.00 |

| PAYMENT INFORMATION | | | |
|---------------------|---------|--|----------------------|
| 1 | AMOUNT: | \$30.00 | POSTMARKED: N/A |
| | TYPE: | CASH | RECEIVED: 08/13/2001 |
| | NAME: | 7437 W. MELINDA LANE MONTAAGUE, MARK GLENDALE AZ 85308 | |

REMARKS

| CASE SERIAL NUMBER INFORMATION | | |
|--------------------------------|--------|-------------------|
| TRNS # | LINE # | CASES |
| 372862 | 1 | AMC342138/\$30.00 |

This receipt was generated by the automated BLM Collections and Billings System and is a paper representation of a portion of the official electronic record contained therein.

UNITED STATES
DEPARTMENT OF THE INTERIOR
BUREAU OF LAND MANAGEMENT

MAINTENANCE FEE WAIVER CERTIFICATION

SEE INSTRUCTIONS ON REVERSE

342138
348626

FORM APPROVED
OMB NO. 1004-0114
Expires: December 31, 2002

304

1. This small miner waiver is filed for the assessment year beginning at noon on September 1, ~~2000~~ and ending at noon on September 1, 2001.
2. The undersigned and all related parties owned ten or fewer mining claims, mill, or tunnel sites located and maintained on Federal lands in the United States of America on September 1, 2000.
3. The undersigned have performed the assessment work **required by law** for each mining claim listed **prior to filing this waiver** and understand that by filing this form; an affidavit of assessment work **must** be recorded by the December 30th following the filing of this waiver.
4. The undersigned understand that if the assessment work obligation has not yet come due under 30 U.S.C. 28 (for those claims in their first assessment year only); a notice of intent to hold reciting this condition **must** be recorded by the December 30th following the filing of this waiver.
5. The undersigned understand that mill and tunnel sites may also be listed upon this waiver and be waived from payment of the maintenance fee; and that a notice of intent to hold for these sites is required to be recorded by the December 30th immediately following the filing of this waiver.
6. The undersigned understand and acknowledge that pursuant to 43 U.S.C. 1212 and 18 U.S.C. 1001; the filing or recording of a false, fictitious, or fraudulent document with the Bureau of Land Management may result in a fine of up to \$250,000, a prison term not to exceed five years, or both.
7. The mining claims, mill or tunnel sites for which this waiver from payment of the maintenance fees is requested are:

| CLAIM OR SITE NAME | BLM RECORDATION SERIAL NUMBER |
|----------------------|-------------------------------|
| 1. Little Smile | AMC 342138 |
| 2. Trace Amegoes # 6 | AMC 342141 |
| 3. Trace Amegoes # 5 | AMC 342140 |
| 4. Trace Amegoes # 4 | AMC 342139 |
| 5. Golden Eye #5 | AMC 348626 |
| 6. Golden Eye #6 | AMC 348627 |
| 7. | |
| 8. | |
| 9. | |
| 10. | |

The owner(s) (claimants) of the above mining claims and sites are:

Mark Montague
(Owner's Name - Please Print)

Mark Montague
(Owner's Signature)

7437 W. Melinda Lane
(Street or P.O. Box)

Glendale AZ 85308
(City) (State) (Zip Code)

Amanda Montague
(Owner's Name - Please Print)

Amanda Montague
(Owner's Signature)

7437 W. Melinda Lane
(Street or P.O. Box)

Glendale AZ 85308
(City) (State) (Zip Code)

PHOENIX, ARIZONA

2000 AUG 18 A 11:30

(Owner's Name - Please Print)

(Owner's Signature)

(Street or P.O. Box)

RECEIVED
BLM, AZ STATE OFFICE

(City)

(State)

(Zip Code)

10/25/00
ENTERED IN COMPUTER

(Continued on reverse)

9-15-00

| | | | |
|-------------------------------|---------------------|---------|------------|
| (Owner's Name - Please Print) | (Owner's Signature) | | |
| (Street or P.O. Box) | (City) | (State) | (Zip Code) |
| (Owner's Name - Please Print) | (Owner's Signature) | | |
| (Street or P.O. Box) | (City) | (State) | (Zip Code) |
| (Owner's Name - Please Print) | (Owner's Signature) | | |
| (Street or P.O. Box) | (City) | (State) | (Zip Code) |
| (Owner's Name - Please Print) | (Owner's Signature) | | |
| (Street or P.O. Box) | (City) | (State) | (Zip Code) |

INSTRUCTIONS

1. This certification is made under the provisions of § 1744 of Title 43 and § 28-28k of Title 30 of the United States Code; and the regulations thereunder (43 CFR Part 3830).
2. The claimant(s) **must** fill in the dates in paragraph 1 for the beginning and ending of the assessment year for which this waiver is sought.
3. The claimant(s) **must** fill in the date in paragraph 2 for the beginning of the assessment year for which this waiver is sought.
4. All claim and site names and Bureau of Land Management (BLM) serial numbers **must** be listed for the mining claims, mill sites, and tunnel sites for which the waiver is sought.
5. All owners of the mining claims, mill sites, and tunnel sites and their addresses **must** be given.
6. This waiver form **must** be signed by all the claimants or their designated agent, in original form. If an agent is designated, a notarized designation of agent, signed by all of the claimants with proper address given, **must** be submitted with this waiver.
7. This form **must** be filed no later than September 1st for the upcoming assessment year in the BLM State Office where the mining claims or sites are recorded, or the waiver cannot be granted by the BLM. (Example: to obtain a waiver for the assessment year 2000, which begins at noon on September 1, 1999, you **must** qualify for and file for a waiver no later than September 1, 1999 in the proper BLM State Office).
8. For all mining claims which require assessment work, you **must** record an affidavit of labor on or before the December 30th immediately following the filing of this waiver. For all other mining claims or sites waived, you **must** record a notice of intent to hold on or before the December 30th immediately following the filing of this waiver.
9. Mill and tunnel sites may also be listed upon this waiver and be waived from payment of the maintenance fee. A notice of intent to hold for these sites is required to be filed by the December 30th following the filing of this waiver.

NOTICE/BURDEN HOURS STATEMENT

The Privacy Act of 1974, *as amended*, and the regulation in 43 CFR 2.48(d) provide that you be furnished the following information in connection with the information required by this certification of waiver from rental fees.

AUTHORITY: 30 U.S.C. 28-28k; 43 U.S.C. 1201, 1457, 1740, and 1744; and 43 CFR 3830.

PRINCIPLE PURPOSE: This information is to be used to verify that the owner(s) (claimants) of a mining claim has complied with 30 U.S.C. 28f and is entitled to perform assessment work in lieu of paying the maintenance fee for the mining claims listed on this form.

ROUTINE USE: (1) Adjudication of the claimant(s) certification of waiver from paying the maintenance fee otherwise required by 30 U.S.C. 28f. (2) Disclosure may be made to appropriate Federal agencies when location is made within the agency's geographic area of responsibility. (3) Information from the record and/or the record will be transferred to the appropriate Federal, State, or local agency, or a member of the public in response to a specific request for pertinent information. (4) Information may also be provided to the Department of Justice or in a proceeding before a court or adjudicative body; or to Federal, State, local or foreign agencies when needed for enforcement of civil or criminal codes or applicable regulations concerning title rights upon the public land.

EFFECT OF NOT PROVIDING INFORMATION: Disclosure of this information is required by 30 U.S.C. 28f and 43 CFR Part 3830 for those qualified claimants wishing to take the small miner waiver allowed. Failure to supply the information required in this form to support the claimants certification of waiver from payment of the otherwise required maintenance fees will result in the waiver being disallowed and the mining claims subject to forfeiture by BLM under 30 U.S.C. 28i.

The Paperwork Reduction Act of 1995 requires us to inform you that: This information is being collected to allow the BLM to determine if you qualify for a waiver from the payment of \$100 per mining claim or site maintenance fee established in 30 U.S.C. 28f and the implementing regulations at 43 CFR 3830. A response to this request is required in accordance with the statute to obtain your benefit.

BLM would like you to know that you do not have to respond to this, or any other, Federal agency-sponsored information collection unless it displays a currently valid OMB control number.

Public reporting burden for this form is estimated to average 8 minutes (0.133 hours) per response, including time to review instructions, gathering and maintaining data, and completing and reviewing the form. Direct comments regarding this burden estimate, or any other aspect of this form, to the U.S. Department of the Interior, Bureau of Land Management, (1004-0114) Bureau Clearance Officer (WO-630), Mail Stop 401 LS, 1849 C St., N.W., Washington, D.C. 20240.

FOR OFFICIAL USE ONLY

Return Document to:

For BLM Use Only

AZ-3850-1 (July 1992)

Mark & Amanda Montague
17437 W. Melinda Lane
Glendale, AZ 85308

| |
|-------------|
| 2 claim |
| 5.00 |
| 10.00 Total |
| KC |

Telephone # (602) 362-1383

AFFIDAVIT OF PERFORMANCE OF ANNUAL WORK.

Also fill in ITEMS 1 through 9 and the reverse side of this document.

NOTICE OF INTENTION TO HOLD

I intend to hold the claims(s)/site(s) listed on the reverse side of this document for the calendar year 19__.
Also fill in ITEMS 1 through 4 and ITEM 9.

NOTICES OF INTENTION TO HOLD ARE FOR MILLSITES AND TUNNEL SITES OR FOR MINING CLAIMS WHEN ASSESSMENT WORK HAS NOT BEEN DONE, REGARDLESS OF WHETHER THE ANNUAL ASSESSMENT HAS BEEN SUSPENDED, DEFERRED, OR NOT YET ACCRUED. THE FILING OF A NOTICE OF INTENTION TO HOLD SHALL NOT RELIEVE THE OWNER OF COMPLYING WITH FEDERAL AND STATE LAWS PERTAINING TO THE PERFORMANCE OF ANNUAL ASSESSMENT WORK. NOTICES OF INTENTION TO HOLD FOR MILL SITES OR TUNNEL SITES NEED NOT BE COUNTY RECORDED. FOR MINING CLAIMS THE FORM FILED WITH THE BLM MUST BE IDENTICAL TO THE ONE THAT WAS OR WILL BE FILED WITH THE COUNTY.

Evidence of Annual Assessment Work or a Notice of Intention to Hold must be filed each calendar year following the calendar year in which the claim/site was located.

ALL CLAIMS LISTED ON A SINGLE AFFIDAVIT MUST BE CONTIGUOUS.

- 1. State of Arizona, County of Maricopa
- 2. I, (Name) Mark Montague and Amanda Montague ss:
- 3. Reside at (Address) 7437 West Melinda Lane
City Glendale, County Maricopa, State AZ, Zip 85308

being duly sworn, deposes and says that he/she is a citizen of the United States, more than eighteen years of age, that all of the facts set forth in this affidavit/notice, subject to the provisions and penalties of 18 USC 1001 pertaining to the filing of false, fictitious, or fraudulent statements with the United States, are true and correct according to the best of my knowledge, information and belief.

- 4. Owner's Name and Address (If not shown in items 1-3 above) CHECK HERE IF THIS IS A CHANGE OF ADDRESS
Same as above

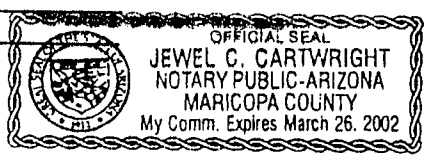
- 5. That I am personally acquainted with the mining claims(s). The work and improvements were made by and at the expense of the owner(s) of said claim(s). Said contiguous group of claims, listed on the reverse side of this document, are situated in the Goldfield Mining District, Maricopa County, Arizona.

- 6. That between the dates starting at 12 o'clock noon on September 1, 1999 And ending at 12 o'clock noon on September 1, 1900 at least \$ 300.00 Dollars worth of work and improvements were done and performed upon said claim(s) or upon one or more of a contiguous group of claims for the benefit of all, or wholly or partly outside of a contiguous group of claims for the benefit of all, not including the location work.

- 7. That the following persons were employed to perform the work and improvements described herein: Mark Montague

- 8. That the work and improvements performed were: general mining, road improvements and mill construction

9. Dated: 8/17/00, Signature: Amanda Montague & Mark Montague
 SUBSCRIBED AND SWORN TO before me, a Notary Public, this 17th day of August, 192000
 by Amanda & Mark Montague
 Notary Public Jewel C. Cartwright
 MY COMMISSION EXPIRES 3-26-2002



ENTERED IN COMPUTER

8.03.00

001 02 2001
10

If the claims/sites have consecutive BLM#s and are in the same Township, Range and Section(s), they may be listed as follows:

SAMPLE 1 - 10

A MC 19640 - 49

DKT/Pg 1025/1-10
RECORDING #9106173-82.

4N 20W 36

| CLAIM/SITE NAME | SERIAL NUMBER | Dkt/Pg or Recording # Of ORIGINAL LOCATION NOTICE | TWN | RNG | SEC(S) |
|------------------|---------------|---|-----|-----|--------|
| | | | SHP | | |
| 1. Golden Eye #5 | AMC 348626 | 97-0838587 | 2N | 8E | 13+24 |
| 2. Golden Eye #6 | AMC 348627 | 97-0838588 | 2N | 8E | 13+24 |
| 3. | AMC | | | | |
| 4. | AMC | | | | |
| 5. | AMC | | | | |
| 6. | AMC | | | | |
| 7. | AMC | | | | |
| 8. | AMC | | | | |
| 9. | AMC | | | | |
| 10. | AMC | | | | |
| 11. | AMC | | | | |
| 12. | AMC | | | | |
| 13. | AMC | | | | |
| 14. | AMC | | | | |
| 15. | AMC | | | | |
| 16. | AMC | | | | |
| 17. | AMC | | | | |
| 18. | AMC | | | | |
| 19. | AMC | | | | |
| 20. | AMC | | | | |
| 21. | AMC | | | | |
| 22. | AMC | | | | |
| 23. | AMC | | | | |
| 24. | AMC | | | | |
| 25. | AMC | | | | |
| 26. | AMC | | | | |
| 27. | AMC | | | | |
| 28. | AMC | | | | |
| 29. | AMC | | | | |
| 30. | AMC | | | | |

FILE WITH: BUREAU OF LAND MANAGEMENT, 222 NORTH CENTRAL AVENUE, PHOENIX, ARIZONA 85004-2203 and the respective county recorder, ON OR BEFORE DECEMBER 30th (NOT THE 31st). BLM requires a \$5.00 nonrefundable service charge for each mining claim, mill site or tunnel site.

This form is for the purpose of complying with the laws of the United States Department of the Interior, Bureau of Land Management and the State of Arizona pertaining to assessment work and/or notice of intention to hold. 30 USC 28, 43 CFR 3833.2, ARS 27-208. Subject to Paperwork Reduction Act and Privacy Act statements available at the BLM AZ State Office. This form is not copyrighted. It may be reproduced without restriction.

For BLM Use Only

PHOENIX, ARIZONA

2000 AUG 18 A 11:30

RECEIVED
BLM AZ STATE OFFICE

Return Document to:

For BLM Use Only

AZ-3850-1 (July 1992)

Mark & Amanda Montague
7437 W. Melinda Lane
Glendale, AZ 85308

| |
|-------------|
| 4 claim |
| 5.00 |
| 20.00 Total |
| EC |

Telephone # (602) 362 1383



AFFIDAVIT OF PERFORMANCE OF ANNUAL WORK.

Also fill in ITEMS 1 through 9 and the reverse side of this document.



NOTICE OF INTENTION TO HOLD

I intend to hold the claims(s)/site(s) listed on the reverse side of this document for the calendar year 19__.
Also fill in ITEMS 1 through 4 and ITEM 9.

NOTICES OF INTENTION TO HOLD ARE FOR MILLSITES AND TUNNEL SITES OR FOR MINING CLAIMS WHEN ASSESSMENT WORK HAS NOT BEEN DONE, REGARDLESS OF WHETHER THE ANNUAL ASSESSMENT HAS BEEN SUSPENDED, DEFERRED, OR NOT YET ACCRUED. THE FILING OF A NOTICE OF INTENTION TO HOLD SHALL NOT RELIEVE THE OWNER OF COMPLYING WITH FEDERAL AND STATE LAWS PERTAINING TO THE PERFORMANCE OF ANNUAL ASSESSMENT WORK. NOTICES OF INTENTION TO HOLD FOR MILL SITES OR TUNNEL SITES NEED NOT BE COUNTY RECORDED. FOR MINING CLAIMS THE FORM FILED WITH THE BLM MUST BE IDENTICAL TO THE ONE THAT WAS OR WILL BE FILED WITH THE COUNTY.

Evidence of Annual Assessment Work or a Notice of Intention to Hold must be filed each calendar year following the calendar year in which the claim/site was located.

ALL CLAIMS LISTED ON A SINGLE AFFIDAVIT MUST BE CONTIGUOUS.

1. State of Arizona, County of Maricopa ss:
2. I, (Name) Mark Montague and Amanda Montague
3. Reside at (Address) 7437 West Melinda Lane
City Glendale, County Arizona, State AZ, Zip 85308

being duly sworn, deposes and says that he/she is a citizen of the United States, more than eighteen years of age, that all of the facts set forth in this affidavit/notice, subject to the provisions and penalties of 18 USC 1001 pertaining to the filing of false, fictitious, or fraudulent statements with the United States, are true and correct according to the best of my knowledge, information and belief.

4. Owner's Name and Address (If not shown in items 1-3 above) CHECK HERE IF THIS IS A CHANGE OF ADDRESS
same as above

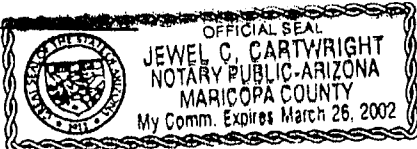
5. That I am personally acquainted with the mining claims(s). The work and improvements were made by and at the expense of the owner(s) of said claim(s). Said contiguous group of claims, listed on the reverse side of this document, are situated in the Goldfield Mining District, Maricopa County, Arizona.

6. That between the dates starting at 12 o'clock noon on September 1, 1999 And ending at 12 o'clock noon on September 1, 2000 at least \$ 500.00 Dollars worth of work and improvements were done and performed upon said claim(s) or upon one or more of a contiguous group of claims for the benefit of all, or wholly or partly outside of a contiguous group of claims for the benefit of all, not including the location work.

7. That the following persons were employed to perform the work and improvements described herein: Mark Montague

8. That the work and improvements performed were: general mining, road improvements and mill construction

9. Dated: 8/17/00, Signature: Mark & Amanda Montague
 SUBSCRIBED AND SWORN TO before me, a Notary Public, this 17th day of August, 192000
 by Mark & Amanda Montague
 Notary Public Jewel C. Cartwright
 MY COMMISSION EXPIRES 3-26-2002



ENTERED IN COMPUTER

to 8-23-00

If the claims/sites have consecutive BLM#s and are in the same Township, Range and Section(s), they may be listed as follows:

SAMPLE 1 - 10

A MC 19640 - 49

DKT/Pg 1025/1-10
RECORDING #9106173-82.

4N 20W 36

| CLAIM/SITE NAME | SERIAL NUMBER | Dkt/Pg or Recording # Of ORIGINAL LOCATION NOTICE | TWN SHP | RNG | SEC(S) |
|----------------------------|---------------|---|------------|-----|--------|
| 1. <u>Little Smile</u> | AMC 342138 | 96-0838643 | 2N | 9E | 30 |
| 2. <u>Trace Amegoes #6</u> | AMC 342141 | 96-0838646 | 2N | 9E | 30+31 |
| 3. <u>Trace Amegoes #5</u> | AMC 342140 | 96-0838645 | 2N | 9E | 30+31 |
| 4. <u>Trace Amegoes #4</u> | AMC 342139 | 96-0838644 | 2N | 9E | 30 |
| 5. | AMC | | | | |
| 6. | AMC | | | | |
| 7. | AMC | | | | |
| 8. | AMC | | | | |
| 9. | AMC | | | | |
| 10. | AMC | | | | |
| 11. | AMC | | | | |
| 12. | AMC | | | | |
| 13. | AMC | | | | |
| 14. | AMC | | | | |
| 15. | AMC | | | | |
| 16. | AMC | | | | |
| 17. | AMC | | | | |
| 18. | AMC | | | | |
| 19. | AMC | | | | |
| 20. | AMC | | | | |
| 21. | AMC | | | | |
| 22. | AMC | | | | |
| 23. | AMC | | | | |
| 24. | AMC | | | | |
| 25. | AMC | | | | |
| 26. | AMC | | | | |
| 27. | AMC | | | | |
| 28. | AMC | | | | |
| 29. | AMC | | | | |
| 30. | AMC | | | | |

FILE WITH: BUREAU OF LAND MANAGEMENT, 222 NORTH CENTRAL AVENUE, PHOENIX, ARIZONA 85004-2203 and the respective county recorder, ON OR BEFORE DECEMBER 30th (NOT THE 31st). BLM requires a \$5.00 nonrefundable service charge for each mining claim, mill site or tunnel site.

This form is for the purpose of complying with the laws of the United States Department of the Interior, Bureau of Land Management and the State of Arizona pertaining to assessment work and/or notice of intention to hold. 30 USC 28, 43 CFR 3833.2, ARS 27-208. Subject to Paperwork Reduction Act and Privacy Act statements available at the BLM AZ State Office. This form is not copyrighted. It may be reproduced without restriction.

For BLM Use Only

PHOENIX, ARIZONA

2000 AUG 18 A 11:30

RECEIVED
BLM AZ STATE OFFICE

United States Department of the Interior
Bureau of Land Management
 BUSINESS & SUPPORT SVCS DIV
 222 N CENTRAL AVE
 PHOENIX, AZ 85004 -2203
 Phone: (602) 417-9200

| Receipt | |
|---------|--------|
| No: | 171347 |

Transaction #: 184499
Date of Transaction: 08/18/2000

| LINE # | QTY | COMMODITY / SUBJECT / ACTION / PRODUCT | REMARKS | UNIT PRICE | TOTAL |
|---------------|-----|---|-------------|------------|----------------|
| 1 | 1 | LOCATABLE MINERALS / MINING CLAIMS-ACCOUNTS/UNADJUDICATED / MINING CLAIM MONEY RECEIVED (455) | POL 2000(6) | - n/a - | \$30.00 |
| TOTAL: | | | | | \$30.00 |

| PAYMENT INFORMATION | | | |
|---------------------|---------|--|----------------------|
| 1 | AMOUNT: | \$30.00 | POSTMARKED: N/A |
| | TYPE: | CASH | RECEIVED: 08/18/2000 |
| | NAME: | MONTAGUE, MARK 7437 W. MELINDA LN. GLENDALE AZ 85308 | |

| REMARKS |
|---------|
| |

| CASE SERIAL NUMBER INFORMATION | | |
|--------------------------------|--------|-----------|
| TRNS # | LINE # | CASES |
| 184499 | 1 | AMC342138 |

This receipt was generated by the automated BLM Collections and Billings System and is a paper representation of a portion of the official electronic record contained therein.

342138
348626

Return Document to:

For BLM Use Only

AZ-3850-1 (July 1992)

Mark & Amanda Montague
7437 W. Melinda Lane
Glendale, AZ 85308

| |
|----------------------|
| 4 x \$5.00 = \$20.00 |
| TEB |
| 332122 |

Telephone # (623) 362 1383

AFFIDAVIT OF PERFORMANCE OF ANNUAL WORK

Also fill in ITEMS 1 through 9 and the reverse side of this document.

CHECK ONE

NOTICE OF INTENTION TO HOLD

I intend to hold the claim(s) /site(s) listed on the reverse side of this document for the calendar year 19___. Also fill in ITEMS 1 through 4 and ITEM 9.

NOTICES OF INTENTION TO HOLD ARE FOR MILL SITES AND TUNNEL SITES OR FOR MINING CLAIMS WHEN ASSESSMENT WORK HAS NOT BEEN DONE, REGARDLESS OF WHETHER THE ANNUAL ASSESSMENT HAS BEEN SUSPENDED, DEFERRED, OR NOT YET ACCRUED. THE FILING OF A NOTICE OF INTENTION TO HOLD SHALL NOT RELIEVE THE OWNER OF COMPLYING WITH FEDERAL AND STATE LAWS PERTAINING TO THE PERFORMANCE OF ANNUAL ASSESSMENT WORK. NOTICES OF INTENTION TO HOLD FOR MILL SITES OR TUNNEL SITES NEED NOT BE COUNTY RECORDED. FOR MINING CLAIMS THE FORM FILED WITH BLM MUST BE IDENTICAL TO THE ONE THAT WAS OR WILL BE FILED WITH THE COUNTY.

Evidence of Annual Assessment Work or a Notice of Intention to Hold must be filed each calendar year following the calendar year in which the Claim/site was located.

ALL CLAIMS LISTED ON A SINGLE AFFIDAVIT MUST BE CONTIGUOUS.

1. State of Arizona, County of Maricopa ss:
2. I, (Name) Mark Montague & Amanda Montague,
3. Reside at (Address) 7437 West Melinda Lane
City Glendale, County Maricopa, State AZ, Zip 85308

being duly sworn, deposes and says that he/she is a citizen of the United States, more than eighteen years of age, that all of the facts set forth in this affidavit/notice, subject to the provisions and penalties of 18 USC 1001 pertaining to the filing of false, fictitious, or fraudulent statements with the United States, are true and correct according to the best of my knowledge, information and belief.

4. Owner's Name and Address (If not shown in items 1-3 above) CHECK HERE IF THIS IS A CHANGE OF ADDRESS
same as above


5. That I am personally acquainted with the mining claim(s). The work and improvements were made by and at the expense of the owner(s) of said claim(s). Said contiguous group of claims, listed on the reverse side of this document, are situated in the Goldfield Mining District, Maricopa County, Arizona

6. That between the dates starting at 12 o'clock noon on September 1, 19 98 and ending at 12 o'clock noon on September 1, 19 99 at least \$ 900.00 dollars worth of work and improvements were done and performed upon said claim(s) or upon one or more of a contiguous group of claims for the benefit of all, or wholly or partly outside of a contiguous group of claims for the benefit of all, not including the location work.

7. That the following persons were employed to perform the work and improvements described herein: Mark Montague

8. That the work and improvements performed were: road improvements, general mining and mill construction and prospecting

9. Dated 8/17/99, Signature Mark Montague & Amanda Montague
 SUBSCRIBER AND SWORN TO before me, a Notary Public, this 17 day of Aug, 19 99
 by Mark Montague
 Notary Public MANUEL DOMINGUEZ
 MY COMMISSION EXPIRES Feb. 23, 2003



For BLM Use Only

NOV 25 1999

LO 12 P 12:07

BLM STATE OFFICE

This form is for the purpose of complying with the laws of the United States Department of the Interior, Bureau of Land Management and the State of Arizona pertaining to assessment work and/or a notice of intention to hold. 30 USC 28, 43 CFR 3833.2, ARS 27-208. Subject to Paperwork Reduction Act and Privacy Act statements available at the BLM AZ State Office. The form is not copyrighted. It may be reproduced without restriction.

ENTERED INTO COMPUTER

8/17/99

If the claims/sites have consecutive BLM #'s and are in the same Township, Range and Section(s) they may be listed as follows:

SAMPLE 1-10 A MC 19640-49 Dkt/Pg # 1025/1-10 (or) 4N 20W 36
 RECORDING # 9106173-82

| CLAIM/SITE NAME | SERIAL NUMBER | Dkt/Pg or Recording # of ORIGINAL LOCATION NOTICE! | TWN SHP | RNG | SEC(S) |
|----------------------------|--------------------|--|------------|-----------|--------------|
| 1. <u>Little Smile</u> | <u>A MC 342138</u> | <u>96-0838643</u> | <u>2N</u> | <u>9E</u> | <u>30</u> |
| 2. <u>Trace Amegoes #6</u> | <u>A MC 342141</u> | <u>96-0838646</u> | <u>2N</u> | <u>9E</u> | <u>30+31</u> |
| 3. <u>Trace Amegoes #5</u> | <u>A MC 342140</u> | <u>96-0838645</u> | <u>2N</u> | <u>9E</u> | <u>30+31</u> |
| 4. <u>Trace Amegoes #4</u> | <u>A MC 342139</u> | <u>96-0838644</u> | <u>2N</u> | <u>9E</u> | <u>30</u> |
| 5. | A MC | | | | |
| 6. | A MC | | | | |
| 7. | A MC | | | | |
| 8. | A MC | | | | |
| 9. | A MC | | | | |
| 10. | A MC | | | | |
| 11. | A MC | | | | |
| 12. | A MC | | | | |
| 13. | A MC | | | | |
| 14. | A MC | | | | |
| 15. | A MC | | | | |
| 16. | A MC | | | | |
| 17. | A MC | | | | |
| 18. | A MC | | | | |
| 19. | A MC | | | | |
| 20. | A MC | | | | |
| 21. | A MC | | | | |
| 22. | A MC | | | | |
| 23. | A MC | | | | |
| 24. | A MC | | | | |
| 25. | A MC | | | | |
| 26. | A MC | | | | |
| 27. | A MC | | | | |
| 28. | A MC | | | | |
| 29. | A MC | | | | |
| 30. | A MC | | | | |

FILE WITH: BUREAU OF LAND MANAGEMENT, 222 NORTH CENTRAL AVENUE, PHOENIX, AZ 85004-2203 and the respective county recorder, ON OR BEFORE DECEMBER 30th (NOT THE 31st), BLM REQUIRES A \$5.00 NONREFUNDABLE SERVICE CHARGE FOR EACH MINING CLAIM, MILL SITE OR TUNNEL SITE. ANNUAL FILLINGS THAT ARE NOT ACCOMPANIED BY PROPER SERVICE CHARGES WILL BE RETURNED WITHOUT FURTHER ACTION BY BLM.



OFFICIAL RECORDS OF MARICOPA COUNTY RECORDER HELEN PURCELL

99-0801091 08/25/99 12:37

BOOK 2 OF 2

Return Document to:

For BLM Use Only

AZ-3850-1 (July 1992)

Mark & Amanda Montague
7437 W. Melinda Lane
Glendale, AZ 85308

2 x \$5.00 = \$10.00
133

Telephone # (623) 362 1383

CHECK ONE

AFFIDAVIT OF PERFORMANCE OF ANNUAL WORK

Also fill in ITEMS 1 through 9 and the reverse side of this document.

NOTICE OF INTENTION TO HOLD

I intend to hold the claim(s) /site(s) listed on the reverse side of this document for the calendar year 19___. Also fill in ITEMS 1 through 4 and ITEM 9.

NOTICES OF INTENTION TO HOLD ARE FOR MILL SITES AND TUNNEL SITES OR FOR MINING CLAIMS WHEN ASSESSMENT WORK HAS NOT BEEN DONE, REGARDLESS OF WHETHER THE ANNUAL ASSESSMENT HAS BEEN SUSPENDED, DEFERRED, OR NOT YET ACCRUED. THE FILING OF A NOTICE OF INTENTION TO HOLD SHALL NOT RELIEVE THE OWNER OF COMPLYING WITH FEDERAL AND STATE LAWS PERTAINING TO THE PERFORMANCE OF ANNUAL ASSESSMENT WORK. NOTICES OF INTENTION TO HOLD FOR MILL SITES OR TUNNEL SITES NEED NOT BE COUNTY RECORDED. FOR MINING CLAIMS THE FORM FILED WITH BLM MUST BE IDENTICAL TO THE ONE THAT WAS OR WILL BE FILED WITH THE COUNTY.

Evidence of Annual Assessment Work or a Notice of Intention to Hold must be filed each calendar year following the calendar year in which the Claim/site was located.

ALL CLAIMS LISTED ON A SINGLE AFFIDAVIT MUST BE CONTIGUOUS:

1. State of Arizona, County of Maricopa ss:
2. I, (Name) Mark Montague and Amanda Montague,
3. Reside at (Address) 7437 West Melinda Lane
City Glendale County Maricopa State AZ Zip 85308

being duly sworn, deposes and says that he/she is a citizen of the United States, more than eighteen years of age, that all of the facts set forth in this affidavit/notice, subject to the provisions and penalties of 18 USC 1001 pertaining to the filing of false, fictitious, or fraudulent statements with the United States, are true and correct according to the best of my knowledge, information and belief.

4. Owner's Name and Address (if not shown in items 1-3 above) CHECK HERE IF THIS IS A CHANGE OF ADDRESS
same as above

5. That I am personally acquainted with the mining claim(s). The work and improvements were made by and at the expense of the owner(s) of said claim(s). Said contiguous group of claims, listed on the reverse side of this document, are situated in the Goldfield Mining District, Maricopa County, Arizona

6. That between the dates starting at 12 o'clock noon on September 1, 19 98 and ending at 12 o'clock noon on September 1, 19 99 at least \$ 250.00 dollars worth of work and improvements were done and performed upon said claim(s) or upon one or more of a contiguous group of claims for the benefit of all, or wholly or partly outside of a contiguous group of claims for the benefit of all, not including the location work.

7. That the following persons were employed to perform the work and improvements described herein: Mark Montague

8. That the work and improvements performed were: prospecting road improvements, general mining and mill construction.

9. Dated 8/17/99 Signature [Signature] Amanda Montague

SUBSCRIBED AND SWORN to before me on this 11 day of August 19 99
by Mark Montague
Notary Public in and for the State of Arizona
MY COMMISSION EXPIRES 03/31/2003

This form is for the purpose of complying with the laws of the United States Department of the Interior, Bureau of Land Management and the State of Arizona pertaining to assessment work and/or a notice of intention to hold. 30 USC 28, 23 CFR 3833.2, ARS 27-202. Subject to Paperwork Reduction Act and Privacy Act statements available at the BLM AZ State Office. The form is not copyrighted. It may be reproduced without restriction.

For BLM Use Only
ARIZONA ARIZONA
1999 AUG 25 P 12:07

Called Mr. Montague to clarify whether he paid for 4 claims or 6. He said he paid for 6. Donor AMC 348626-348627 was not included when part to a judgement. The fees in all damaged papers at my request. AM

ENTERED INTO COMPUTER AM 12/13/99

If the claims/sites have consecutive BLM #'s and are in the same Township, Range and Section(s) they may be listed as follows:

SAMPLE 1-10 A MC 19640-49 Dk/Pg # 1025/1-10 (or) 4N 20W 36
 RECORDING # 9106173-82

| CLAIM/SITE NAME | SERIAL NUMBER | Dk/Pg or Recording # of ORIGINAL LOCATION NOTICEI | TWN SHP | RNG | SEC(S) |
|------------------|---------------|---|------------|-----|---------|
| 1. Golden Eye #6 | A MC 348627 | 97-0838588 | 2N | 8E | 13 |
| 2. Golden Eye #5 | A MC 348626 | 97-0838587 | 2N | 8E | 13 & 24 |
| 3. | A MC | | | | |
| 4. | A MC | | | | |
| 5. | A MC | | | | |
| 6. | A MC | | | | |
| 7. | A MC | | | | |
| 8. | A MC | | | | |
| 9. | A MC | | | | |
| 10. | A MC | | | | |
| 11. | A MC | | | | |
| 12. | A MC | | | | |
| 13. | A MC | | | | |
| 14. | A MC | | | | |
| 15. | A MC | | | | |
| 16. | A MC | | | | |
| 17. | A MC | | | | |
| 18. | A MC | | | | |
| 19. | A MC | | | | |
| 20. | A MC | | | | |
| 21. | A MC | | | | |
| 22. | A MC | | | | |
| 23. | A MC | | | | |
| 24. | A MC | | | | |
| 25. | A MC | | | | |
| 26. | A MC | | | | |
| 27. | A MC | | | | |
| 28. | A MC | | | | |
| 29. | A MC | | | | |
| 30. | A MC | | | | |

FILE WITH: BUREAU OF LAND MANAGEMENT, 222 NORTH CENTRAL AVENUE, PHOENIX, AZ 85004-2203 and the respective county recorder, ON OR BEFORE DECEMBER 30th (NOT THE 31st). BLM REQUIRES A \$5.00 NONREFUNDABLE SERVICE CHARGE FOR EACH MINING CLAIM, MILL SITE OR TUNNEL SITE. ANNUAL FILLINGS THAT ARE NOT ACCOMPANIED BY PROPER SERVICE CHARGES WILL BE RETURNED WITHOUT FURTHER ACTION BY BLM.

UNITED STATES
DEPARTMENT OF THE INTERIOR
BUREAU OF LAND MANAGEMENT

RECEIPT AND ACCOUNTING ADVICE

No. 2296353

DD/92

05/25/89

Subject: AFFIDAVITS OF ASSIGNMENT WORK

Applicant:

MARK MONTAGUE
7407 W. BELINDA LN
GLENDORA, CA 91741

CASH

Remitter:

Assignor:

30.00
30.00

LEASE MANAGEMENT DATA NEW UPDATE PAYMENT

| ORIGINAL SERIAL NO. | ASG. | TYPE | ST. | CTY. | FUND SYMBOL | ACRES/UNITS | RATE |
|---------------------|------|------|-----|------|-------------|-------------|------|
| 340138 | 4 | | | | | | |

| AMOUNT | ANV. DATE | EXP. DATE | BILL CYC. | S/C | DISTRICT | NEXT BILL | MISC. DATA | U of M | ACTUAL UNITS |
|--------|-----------|-----------|-----------|-----|----------|-----------|---|--------|--------------|
| | | | | | | | Copy filed in - not missing when sent to adjudication | | |

| ASSIGNMENT SERIAL NO. | ASG. | TYPE | ST. | CTY. | FUND SYMBOL | ACRES/UNITS | RATE |
|-----------------------|------|------|-----|------|-------------|-------------|------|
| 342139 | | | | | | | |

| AMOUNT | ANV. DATE | EXP. DATE | BILL CYC. | S/C | DISTRICT | NEXT BILL | MISC. DATA | U of M | ACTUAL UNITS |
|--------|-----------|-----------|-----------|-----|----------|-----------|------------|--------|--------------|
| | | | | | | | | | |

APPLY REMITTANCE

| ACTION | FUND SYMBOL | CTY. | AMOUNT |
|------------|-------------|------|--------|
| FILING FEE | | | |
| RENTAL | | | |
| UNEARNED | | | |
| REFUND | | | |
| TOTAL | | | |
| AMOUNT DUE | | | |

Remarks:

BY:

DATE:

- Lease in Escrow?
- KGS? Of Interest?
- Auto Escalates? Operating Rights?
- Auto Renew? Operator
- Bond Filed?

FOR MMS USE ONLY

| BILLEE NUMBER | FOREST REFUGE |
|------------------|---------------|
| | |
| OCS SECTION CODE | |
| | |

MAINTENANCE FEE PAYMENT WAIVER CERTIFICATION

This small miner waiver is filed to hold the claims/sites listed below for the assessment year beginning at noon on the first September 1 following the official filing of this form with BLM.

The undersigned owner(s) of the mining claims/sites listed below hereby certify under penalty of 18 U.S.C. 1001 and 43 U.S.C. 1212 that:

I/We control, or will control, ten or fewer mining claims/sites located and maintained on Federal land in the United States of America on the August 31 that is one day before the beginning of the assessment year indicated in line one above.

I/We have/will performed/perform assessment work upon the claims listed below for the current assessment year as of the August 31 indicated in line three above. This work meets the requirements of the General Mining Law of 1872, *as amended*; the Act of August 10, 1993; and the regulations at 43 CFR 3833 and 3850. Such work will be described on our affidavit of labor. Listing a site on this form constitutes a filing of a Notice of Intention to Hold for that site. I enclose a \$5.00 per site service charge (recording fee) for each site listed.

Please check this box if the following statement applies to you.

I/We relinquish my/our claims and/or sites not listed below.

342138
348624

The mining claims and sites for which the above waiver from payment of the maintenance fees is made are:

| CLAIM NAME | BLM RECORDATION SERIAL NUMBER |
|-----------------------|-------------------------------|
| 1. Little Smile | AMC 342138 |
| 2. Trace Amegoes No 6 | AMC 342141 |
| 3. Trace Amegoes No 5 | AMC 342140 |
| 4. Trace Amegoes No 4 | AMC 342139 |
| 5. Golden Eye #6 | AMC 348627 |
| 6. Golden Eye #5 | AMC 348626 |
| 7. | |
| 8. | |
| 9. | |
| 10. | |

All owner(s) of the above mining claims and sites are filing for this waiver.

I/We understand and acknowledge that pursuant to 43 U.S.C. 1212 and 18 U.S.C. 1001, the filing of a false, fictitious, or fraudulent document with the Bureau of Land Management may result in a fine of up to \$10,000, a prison term not to exceed five years, or both.

Mark Montague (Owner's Name - Please Print) Mark Montague (Owner's Signature)
7437 W. Melinda Lane (Street or P.O. Box) Glendale AZ 85308 (City) (State) (Zip Code)

Amanda Montague (Owner's Name - Please Print) Amanda Montague (Owner's Signature)
7437 W. Melinda Lane (Street or P.O. Box) Glendale AZ 85308 (City) (State) (Zip Code)

_____ (Owner's Name - Please Print) _____ (Owner's Signature)
 _____ (Street or P.O. Box) _____ (City) (State) (Zip Code)

10/22/99 (Owner's Name - Please Print) AM 9/3/99 (Owner's Signature)
 _____ (Street or P.O. Box) _____ (City) (State) (Zip Code)

ENTERED INTO COMPUTER

3419
342138
348624

33443
341959
348615
348619
335141
342142

Return Document to:

LWLD PROPERTIES LLC
Ralph D. Lewis, Jr
13215 N. 38 Ave
Phoenix AZ 85029
Telephone # (602)- 978 4611

For BLM Use Only

AZ-3850-1 (July 1992)

| |
|---------------------------|
| 7 Claims |
| S. ⁰⁰ |
| \$35. ⁰⁰ Total |
| kc |

CHECK ONE

AFFIDAVIT OF PERFORMANCE OF ANNUAL WORK

Also fill in ITEMS 1 through 9 and the reverse side of this document.

NOTICE OF INTENTION TO HOLD

I intend to hold the claim(s) /site(s) listed on the reverse side of this document for the calendar year 19___. Also fill in ITEMS 1 through 4 and ITEM 9.

NOTICES OF INTENTION TO HOLD ARE FOR MILL SITES AND TUNNEL SITES OR FOR MINING CLAIMS WHEN ASSESSMENT WORK HAS NOT BEEN DONE, REGARDLESS OF WHETHER THE ANNUAL ASSESSMENT HAS BEEN SUSPENDED, DEFERRED, OR NOT YET ACCRUED. THE FILING OF A NOTICE OF INTENTION TO HOLD SHALL NOT RELIEVE THE OWNER OF COMPLYING WITH FEDERAL AND STATE LAWS PERTAINING TO THE PERFORMANCE OF ANNUAL ASSESSMENT WORK. NOTICES OF INTENTION TO HOLD FOR MILL SITES OR TUNNEL SITES NEED NOT BE COUNTY RECORDED. FOR MINING CLAIMS THE FORM FILED WITH BLM MUST BE IDENTICAL TO THE ONE THAT WAS OR WILL BE FILED WITH THE COUNTY.

Evidence of Annual Assessment Work or a Notice of Intention to Hold must be filed each calendar year following the calendar year in which the Claim/site was located.

ALL CLAIMS LISTED ON A SINGLE AFFIDAVIT MUST BE CONTIGUOUS.

1. State of Arizona, County of Maricopa ss:
2. I, (Name) Ralph D. Lewis, Jr
3. Reside at (Address) 13215 N. 38 Ave
City Phoenix, County Maricopa, State AZ, Zip 85029

being duly sworn, deposes and says that he/she is a citizen of the United States, more than eighteen years of age, that all of the facts set forth in this affidavit/notice, subject to the provisions and penalties of 18 USC 1001 pertaining to the filing of false, fictitious, or fraudulent statements with the United States, are true and correct according to the best of my knowledge, information and belief.

4. Owner's Name and Address (If not shown in items 1-3 above) CHECK HERE IF THIS IS A CHANGE OF ADDRESS
same as above


5. That I am personally acquainted with the mining claim(s). The work and improvements were made by and at the expense of the owner(s) of said claim(s). Said contiguous group of claims, listed on the reverse side of this document, are situated in the Goldfield Mining District, Maricopa County, Arizona

6. That between the dates starting at 12 o'clock noon on September 1, 19 97 and ending at 12 o'clock noon on September 1, 19 98 at least \$ 4000.00 dollars worth of work and improvements were done and performed upon said claim(s) or upon one or more of a contiguous group of claims for the benefit of all, or wholly or partly outside of a contiguous group of claims for the benefit of all, not including the location work.

7. That the following persons were employed to perform the work and improvements described herein: Ralph D. Lewis, Jr.

8. That the work and improvements performed were: prospecting, mill construction, road improvements and general mining

9. Dated Aug 8 1998 Signature Ralph D Lewis Jr
 SUBSCRIBED AND SWORN to before me, a Notary Public, this 8 day of August 19 98
 by Ralph D. Lewis
 Notary Public Roger C. Decker
 My Commission Expires 10-30-2001



ARIZONA
PHOENIX, ARIZONA
For BLM Use Only

1998 AUG 19 P 10
RECEIVED
BLM AZ STATE OFFICE
ENTERED IN COMPUTER
8/26/98

This form is for the purpose of complying with the laws of the United States Department of the Interior, Bureau of Land Management and the State of Arizona pertaining to assessment work and/or a notice of intention to hold. 30 USC 28, 43 CFR 3833.2, ARS 27-208. Subject to Paperwork Reduction Act and Privacy Act statements available at the BLM AZ State Office. The form is not copyrighted. It may be reproduced without restriction.

VERIFIED
8/26/98

If the claims/sites have consecutive BLM #'s and are in the same Township, Range and Section(s) they may be listed as follows:

SAMPLE 1-10 A MC 19640-49 Dkt/Pg # 1025/1-10 (or) 4N 20W 36
 RECORDING # 9106173-82

| CLAIM/SITE NAME | SERIAL NUMBER | Dkt/Pg or Recording # of ORIGINAL LOCATION NOTICEI | TWN SHP | RNG | SEC(S) |
|----------------------------|--------------------|--|------------|-----------|--------------------|
| 1. <u>Big Grin</u> | A MC <u>334443</u> | <u>95-0340565</u> | <u>2N</u> | <u>9E</u> | <u>19 & 30</u> |
| 2. <u>Campo</u> | A MC <u>334444</u> | <u>95-0340566</u> | <u>2N</u> | <u>9E</u> | <u>19 & 30</u> |
| 3. <u>Gold Strike No 4</u> | A MC <u>334448</u> | <u>95-0340570</u> | <u>2N</u> | <u>9E</u> | <u>19 & 30</u> |
| 4. <u>Gold Strike No 7</u> | A MC <u>334449</u> | <u>95-0340571</u> | <u>2N</u> | <u>9E</u> | <u>19</u> |
| 5. <u>Gold Strike No 8</u> | A MC <u>334450</u> | <u>95-0340572</u> | <u>2N</u> | <u>9E</u> | <u>19</u> |
| 6. <u>Gold Strike No 9</u> | A MC <u>334451</u> | <u>95-0340573</u> | <u>2N</u> | <u>9E</u> | <u>19</u> |
| 7. <u>Gold eagles Nest</u> | A MC <u>334445</u> | <u>95-0340567</u> | <u>2N</u> | <u>9E</u> | <u>19</u> |
| 8. _____ | A MC _____ | _____ | _____ | _____ | _____ |
| 9. _____ | A MC _____ | _____ | _____ | _____ | _____ |
| 10. _____ | A MC _____ | _____ | _____ | _____ | _____ |
| 11. _____ | A MC _____ | _____ | _____ | _____ | _____ |
| 12. _____ | A MC _____ | _____ | _____ | _____ | _____ |
| 13. _____ | A MC _____ | _____ | _____ | _____ | _____ |
| 14. _____ | A MC _____ | _____ | _____ | _____ | _____ |
| 15. _____ | A MC _____ | _____ | _____ | _____ | _____ |
| 16. _____ | A MC _____ | _____ | _____ | _____ | _____ |
| 17. _____ | A MC _____ | _____ | _____ | _____ | _____ |
| 18. _____ | A MC _____ | _____ | _____ | _____ | _____ |
| 19. _____ | A MC _____ | _____ | _____ | _____ | _____ |
| 20. _____ | A MC _____ | _____ | _____ | _____ | _____ |
| 21. _____ | A MC _____ | _____ | _____ | _____ | _____ |
| 22. _____ | A MC _____ | _____ | _____ | _____ | _____ |
| 23. _____ | A MC _____ | _____ | _____ | _____ | _____ |
| 24. _____ | A MC _____ | _____ | _____ | _____ | _____ |
| 25. _____ | A MC _____ | _____ | _____ | _____ | _____ |
| 26. _____ | A MC _____ | _____ | _____ | _____ | _____ |
| 27. _____ | A MC _____ | _____ | _____ | _____ | _____ |
| 28. _____ | A MC _____ | _____ | _____ | _____ | _____ |
| 29. _____ | A MC _____ | _____ | _____ | _____ | _____ |
| 30. _____ | A MC _____ | _____ | _____ | _____ | _____ |

FILE WITH: Bureau of Land Management, 3707 North 7th Street, P. O. Box 16563, Phoenix, Arizona 85011 and the respective county recorder, ON OR BEFORE DECEMBER 30th (NOT THE 31st). BLM REQUIRES A \$5.00 NONREFUNDABLE SERVICE CHARGE FOR EACH MINING CLAIM, MILL SITE OR TUNNEL SITE. ANNUAL FILINGS THAT ARE NOT ACCOMPANIED BY PROPER SERVICE CHARGES WILL BE RETURNED WITHOUT FURTHER ACTION BY BLM.

Return Document to:

For BLM Use Only

AZ-3850-1 (July 1992)

LWLD Properties LLC
Ralph D. Lewis, Jr.
13215 N. 38 Ave
Phoenix, AZ 85029
Telephone # (602) 978 4611

| |
|-------------------------------------|
| 3 claims |
| S. ⁰⁰ |
| 1/5. ⁰⁰ Total |
| KC |

CHECK ONE

AFFIDAVIT OF PERFORMANCE OF ANNUAL WORK

Also fill in ITEMS 1 through 9 and the reverse side of this document.

NOTICE OF INTENTION TO HOLD

I intend to hold the claim(s) /site(s) listed on the reverse side of this document for the calendar year 19___. Also fill in ITEMS 1 through 4 and ITEM 9.

NOTICES OF INTENTION TO HOLD ARE FOR MILL SITES AND TUNNEL SITES OR FOR MINING CLAIMS WHEN ASSESSMENT WORK HAS NOT BEEN DONE, REGARDLESS OF WHETHER THE ANNUAL ASSESSMENT HAS BEEN SUSPENDED, DEFERRED, OR NOT YET ACCRUED. THE FILING OF A NOTICE OF INTENTION TO HOLD SHALL NOT RELIEVE THE OWNER OF COMPLYING WITH FEDERAL AND STATE LAWS PERTAINING TO THE PERFORMANCE OF ANNUAL ASSESSMENT WORK. NOTICES OF INTENTION TO HOLD FOR MILL SITES OR TUNNEL SITES NEED NOT BE COUNTY RECORDED. FOR MINING CLAIMS THE FORM FILED WITH BLM MUST BE IDENTICAL TO THE ONE THAT WAS OR WILL BE FILED WITH THE COUNTY.

Evidence of Annual Assessment Work or a Notice of Intention to Hold must be filed each calendar year following the calendar year in which the Claim/site was located.

ALL CLAIMS LISTED ON A SINGLE AFFIDAVIT MUST BE CONTIGUOUS.

1. State of Arizona, County of Maricopa ss:
2. I, (Name) Ralph D. Lewis, Jr.
3. Reside at (Address) 13215 N. 38 Ave
City Phoenix, County Maricopa, State AZ, Zip 85029

being duly sworn, deposes and says that he/she is a citizen of the United States, more than eighteen years of age, that all of the facts set forth in this affidavit/notice, subject to the provisions and penalties of 18 USC 1001 pertaining to the filing of false, fictitious, or fraudulent statements with the United States, are true and correct according to the best of my knowledge, information and belief.

4. Owner's Name and Address (If not shown in items 1-3 above) CHECK HERE IF THIS IS A CHANGE OF ADDRESS
Same

5. That I am personally acquainted with the mining claim(s). The work and improvements were made by and at the expense of the owner(s) of said claim(s). Said contiguous group of claims, listed on the reverse side of this document, are situated in the Goldfield Mining District, Maricopa County, Arizona


6. That between the dates starting at 12 o'clock noon on September 1, 19 97 and ending at 12 o'clock noon on September 1, 19 98 at least \$ 1000.00 dollars worth of work and improvements were done and performed upon said claim(s) or upon one or more of a contiguous group of claims for the benefit of all, or wholly or partly outside of a contiguous group of claims for the benefit of all, not including the location work.

7. That the following persons were employed to perform the work and improvements described herein: Ralph D. Lewis, Jr.

8. That the work and improvements performed were: prospecting, mill construction, road improvements and general mining

9. Dated Aug 8, 1998, Signature Ralph D Lewis Jr.
SUBSCRIBED AND SWORN TO before me, a Notary Public, this 8 day of August, 19 98

by Ralph D. Lewis Jr.
Notary Public
MY COMMISSION EXPIRES 10-30-2001



This form is for the purpose of complying with the laws of the United States Department of the Interior, Bureau of Land Management and the State of Arizona pertaining to assessment work and/or a notice of intention to hold. 30 USC 28, 43 CFR 3833.2, ARS 27-208. Subject to Paperwork Reduction Act and Privacy Act statements available at the BLM AZ State Office. The form is not copyrighted. It may be reproduced without restriction.

VERIFIED
2 8/26/98

BLM AZ STATE OFFICE RECEIVED
ENTERED IN COMPL
8/26/98

If the claims/sites have consecutive BLM #'s and are in the same Township, Range and Section(s) they may be listed as follows:

SAMPLE 1-10 A MC 19640-49 Dkt/Pg # 1025/1-10 (or) 4N 20W 36
 RECORDING # 9106173-82

| CLAIM/SITE NAME | SERIAL NUMBER | Dkt/Pg or Recording # of ORIGINAL LOCATION NOTICE# | TWN SHP | RNG | SEC(S) |
|-----------------------|---------------|--|------------|-----|---------|
| 1. Gold Strike No 2 | A MC 334446 | 95-0340568 | 2N | 9E | 19 & 30 |
| 2. Gold Strike No 3 | A MC 334447 | 95-0340569 | 2N | 9E | 30 |
| 3. Trace Amegoes No 4 | A MC 334452 | 95-0340574 | 2N | 9E | 30 |
| 4. | A MC | | | | |
| 5. | A MC | | | | |
| 6. | A MC | | | | |
| 7. | A MC | | | | |
| 8. | A MC | | | | |
| 9. | A MC | | | | |
| 10. | A MC | | | | |
| 11. | A MC | | | | |
| 12. | A MC | | | | |
| 13. | A MC | | | | |
| 14. | A MC | | | | |
| 15. | A MC | | | | |
| 16. | A MC | | | | |
| 17. | A MC | | | | |
| 18. | A MC | | | | |
| 19. | A MC | | | | |
| 20. | A MC | | | | |
| 21. | A MC | | | | |
| 22. | A MC | | | | |
| 23. | A MC | | | | |
| 24. | A MC | | | | |
| 25. | A MC | | | | |
| 26. | A MC | | | | |
| 27. | A MC | | | | |
| 28. | A MC | | | | |
| 29. | A MC | | | | |
| 30. | A MC | | | | |

FILE WITH: Bureau of Land Management, 3707 North 7th Street, P. O. Box 16563, Phoenix, Arizona 85011 and the respective county recorder, ON OR BEFORE DECEMBER 30th (NOT THE 31st). BLM REQUIRES A \$5.00 NONREFUNDABLE SERVICE CHARGE FOR EACH MINING CLAIM, MILL SITE OR TUNNEL SITE. ANNUAL FILINGS THAT ARE NOT ACCOMPANIED BY PROPER SERVICE CHARGES WILL BE RETURNED WITHOUT FURTHER ACTION BY BLM.

Return Document to:

For BLM Use Only

AZ-3850-1 (July 1992)

ROGER DECKER
30 W. First St
Mesa, Az 85201

| |
|-------------|
| 5 Claims |
| S. Fee |
| 25.00 Total |
| EC |

Telephone # (602) 461-5303

CHECK ONE

AFFIDAVIT OF PERFORMANCE OF ANNUAL WORK

Also fill in ITEMS 1 through 9 and the reverse side of this document.

NOTICE OF INTENTION TO HOLD

I intend to hold the claim(s) /site(s) listed on the reverse side of this document for the calendar year 19___. Also fill in ITEMS 1 through 4 and ITEM 9.

NOTICES OF INTENTION TO HOLD ARE FOR MILL SITES AND TUNNEL SITES OR FOR MINING CLAIMS WHEN ASSESSMENT WORK HAS NOT BEEN DONE, REGARDLESS OF WHETHER THE ANNUAL ASSESSMENT HAS BEEN SUSPENDED, DEFERRED, OR NOT YET ACCRUED. THE FILING OF A NOTICE OF INTENTION TO HOLD SHALL NOT RELIEVE THE OWNER OF COMPLYING WITH FEDERAL AND STATE LAWS PERTAINING TO THE PERFORMANCE OF ANNUAL ASSESSMENT WORK. NOTICES OF INTENTION TO HOLD FOR MILL SITES OR TUNNEL SITES NEED NOT BE COUNTY RECORDED. FOR MINING CLAIMS THE FORM FILED WITH BLM MUST BE IDENTICAL TO THE ONE THAT WAS OR WILL BE FILED WITH THE COUNTY.

Evidence of Annual Assessment Work or a Notice of Intention to Hold must be filed each calendar year following the calendar year in which the Claim/site was located.

ALL CLAIMS LISTED ON A SINGLE AFFIDAVIT MUST BE CONTIGUOUS.

1. State of Arizona, County of Maricopa SS:
2. I, (Name) Tim H. McDaniel
3. Reside at (Address) 2948 N Highway 88
City Apache Junction County Maricopa State Az Zip 85220

being duly sworn, deposes and says that he/she is a citizen of the United States, more than eighteen years of age, that all of the facts set forth in this affidavit/notice, subject to the provisions and penalties of 18 USC 1001 pertaining to the filing of false, fictitious, or fraudulent statements with the United States, are true and correct according to the best of my knowledge, information and belief.

4. Owner's Name and Address (If not shown in items 1-3 above) CHECK HERE IF THIS IS A CHANGE OF ADDRESS

Same

5. That I am personally acquainted with the mining claim(s). The work and improvements were made by and at the expense of the owner(s) of said claim(s). Said contiguous group of claims, listed on the reverse side of this document, are situated in the Goldfield Mining District, Maricopa County, Arizona

6. That between the dates starting at 12 o'clock noon on September 1, 19 97 and ending at 12 o'clock noon on September 1, 19 98 at least \$ 600.00 dollars worth of work and improvements were done and performed upon said claim(s) or upon one or more of a contiguous group of claims for the benefit of all, or wholly or partly outside of a contiguous group of claims for the benefit of all, not including the location work.

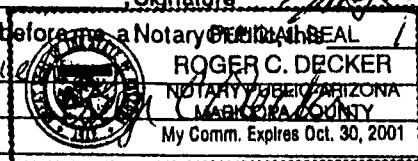
7. That the following persons were employed to perform the work and improvements described herein: Tim H. McDaniel

8. That the work and improvements performed were: general mining, prospecting, road improvements, mill construction

9. Dated Aug 11, 1998 Signature [Signature]

SUBSCRIBED AND SWORN TO before me a Notary Public on this 11 day of August 19 98

by Tim H. McDaniel
Notary Public



MY COMMISSION EXPIRES 10-30-01

For BLM Use Only

1998 AUG 19 P 10

RECEIVED BLM AZ STATE OFFICE

This form is for the purpose of complying with the laws of the United States Department of the Interior, Bureau of Land Management and the State of Arizona pertaining to assessment work and/or a notice of intention to hold. 30 USC 28, 43 CFR 3833.2, ARS 27-208. Subject to Paperwork Reduction Act and Privacy Act statements available at the BLM AZ State Office. The form is not copyrighted. It may be reproduced without restriction.

ENTERED IN COMPUTER

AM 8/26/98

VERIFIED

L 8/26/98

If the claims/sites have consecutive BLM #'s and are in the same Township, Range and Section(s) they may be listed as follows:

SAMPLE 1-10 A MC 19640-49 Dkt/Pg # 1025/1-10 (or) 4N 20W 36
 RECORDING # 9106173-82

| CLAIM/SITE NAME | SERIAL NUMBER | Dkt/Pg or Recording # of ORIGINAL LOCATION NOTICEI | TWN SHP | RNG | SEC(S) |
|------------------------|---------------|--|------------|-------|--------|
| 1. Willow Springs No 1 | A MC 341959 | 96-0830622 | 2N | 9E | 18,19 |
| 2. Willow Springs No 2 | A MC 341960 | 96-0830623 | 2N | 9E | 18,19 |
| 3. Willow Springs No 3 | A MC 341961 | 96-0830624 | 2N | 9E | 18,19 |
| 4. Willow Springs No 4 | A MC 341962 | 96-0830625 | 2N | 9E+8E | 18,19 |
| 5. Willow Springs No 5 | A MC 341963 | 96-0830626 | 2N | 9E | 18,19 |
| 6. | A MC | | | | |
| 7. | A MC | | | | |
| 8. | A MC | | | | |
| 9. | A MC | | | | |
| 10. | A MC | | | | |
| 11. | A MC | | | | |
| 12. | A MC | | | | |
| 13. | A MC | | | | |
| 14. | A MC | | | | |
| 15. | A MC | | | | |
| 16. | A MC | | | | |
| 17. | A MC | | | | |
| 18. | A MC | | | | |
| 19. | A MC | | | | |
| 20. | A MC | | | | |
| 21. | A MC | | | | |
| 22. | A MC | | | | |
| 23. | A MC | | | | |
| 24. | A MC | | | | |
| 25. | A MC | | | | |
| 26. | A MC | | | | |
| 27. | A MC | | | | |
| 28. | A MC | | | | |
| 29. | A MC | | | | |
| 30. | A MC | | | | |

FILE WITH: Bureau of Land Management, 3707 North 7th Street, P. O. Box 16563, Phoenix, Arizona 85011 and the respective county recorder, ON OR BEFORE DECEMBER 30th (NOT THE 31st). BLM REQUIRES A \$5.00 NONREFUNDABLE SERVICE CHARGE FOR EACH MINING CLAIM, MILL SITE OR TUNNEL SITE. ANNUAL FILINGS THAT ARE NOT ACCOMPANIED BY PROPER SERVICE CHARGES WILL BE RETURNED WITHOUT FURTHER ACTION BY BLM.

Return Document to:

For BLM Use Only

AZ-3850-1 (July 1992)

ROGER DECKER
30 W. FIRST ST.
MESA, AZ 85201

| |
|---------------|
| 4 Claims |
| S. Fee |
| \$20.00 Total |

Telephone # (602)-461-5300

AFFIDAVIT OF PERFORMANCE OF ANNUAL WORK
Also fill in ITEMS 1 through 9 and the reverse side of this document.

NOTICE OF INTENTION TO HOLD
I intend to hold the claim(s) /site(s) listed on the reverse side of this document for the calendar year 19___. Also fill in ITEMS 1 through 4 and ITEM 9.

NOTICES OF INTENTION TO HOLD ARE FOR MILL SITES AND TUNNEL SITES OR FOR MINING CLAIMS WHEN ASSESSMENT WORK HAS NOT BEEN DONE, REGARDLESS OF WHETHER THE ANNUAL ASSESSMENT HAS BEEN SUSPENDED, DEFERRED, OR NOT YET ACCRUED. THE FILING OF A NOTICE OF INTENTION TO HOLD SHALL NOT RELIEVE THE OWNER OF COMPLYING WITH FEDERAL AND STATE LAWS PERTAINING TO THE PERFORMANCE OF ANNUAL ASSESSMENT WORK. NOTICES OF INTENTION TO HOLD FOR MILL SITES OR TUNNEL SITES NEED NOT BE COUNTY RECORDED. FOR MINING CLAIMS THE FORM FILED WITH BLM MUST BE IDENTICAL TO THE ONE THAT WAS OR WILL BE FILED WITH THE COUNTY.

Evidence of Annual Assessment Work or a Notice of Intention to Hold must be filed each calendar year following the calendar year in which the Claim/site was located.

ALL CLAIMS LISTED ON A SINGLE AFFIDAVIT MUST BE CONTIGUOUS.

1. State of Arizona, County of MARICOPA ss:
2. I, (Name) ROGER C. DECKER
3. Reside at (Address) 1434 N. HARRIS
City MESA, County MARICOPA, State AZ, Zip 85207

being duly sworn, deposes and says that he/she is a citizen of the United States, more than eighteen years of age, that all of the facts set forth in this affidavit/notice, subject to the provisions and penalties of 18 USC 1001 pertaining to the filing of false, fictitious, or fraudulent statements with the United States, are true and correct according to the best of my knowledge, information and belief.

4. Owner's Name and Address (If not shown in items 1-3 above) CHECK HERE IF THIS IS A CHANGE OF ADDRESS
same

5. That I am personally acquainted with the mining claim(s). The work and improvements were made by and at the expense of the owner(s) of said claim(s). Said contiguous group of claims, listed on the reverse side of this document, are situated in the Goldfield Mining District, Maricopa County, Arizona


6. That between the dates starting at 12 o'clock noon on September 1, 19 97 and ending at 12 o'clock noon on September 1, 19 98 at least \$ 500 dollars worth of work and improvements were done and performed upon said claim(s) or upon one or more of a contiguous group of claims for the benefit of all, or wholly or partly outside of a contiguous group of claims for the benefit of all, not including the location work.

7. That the following persons were employed to perform the work and improvements described herein: Ralph D. Lewis

8. That the work and improvements performed were: General Mining, Road Improvements, Mill Construction, prospecting.

9. Dated Aug 13, 1998, Signature Roger C. Decker
SUBSCRIBED AND SWORN TO before me, a Notary Public, this 13th day of August 19 98

by ROGER C. DECKER
Notary Public [Signature]
MY COMMISSION EXPIRES _____



BUREAU OF LAND MANAGEMENT

1998 AUG 19 P 10

RECEIVED
BLM AZ STATE OFFICE

ENTERED IN COMPUTER
DM 8/26/98

This form is for the purpose of complying with the laws of the United States Department of the Interior, Bureau of Land Management and the State of Arizona pertaining to assessment work and/or a notice of intention to hold. 30 USC 28, 43 CFR 3833.2, ARS 27-208. Subject to Paperwork Reduction Act and Privacy Act statements available at the BLM AZ State Office. The form is not copyrighted. It may be reproduced without restriction.

VERIFIED
8/26/98

If the claims/sites have consecutive BLM #'s and are in the same Township, Range and Section(s) they may be listed as follows:

SAMPLE 1-10 A MC 19640-49 Dkt/Pg # 1025/1-10 (or) 4N 20W 36
 RECORDING # 9106173-82

| CLAIM/SITE NAME | SERIAL NUMBER | Dkt/Pg or Recording # of ORIGINAL LOCATION NOTICE! | TWN SHP | RNG | SEC(S) |
|--------------------------------|--------------------|--|------------|--------------|--------------|
| 1. <u>Jaurina No 1</u> | <u>A MC 348615</u> | <u>97-0838659</u> | <u>2N</u> | <u>8E7E</u> | <u>24,19</u> |
| 2. <u>Jaurina No 2</u> | <u>A MC 348616</u> | <u>97-0838660</u> | <u>2N</u> | <u>8E,9E</u> | <u>24,19</u> |
| 3. <u>Goldangle Nugget # 2</u> | <u>A MC 348617</u> | <u>97-0838661</u> | <u>2N</u> | <u>9E</u> | <u>19</u> |
| 4. <u>Goldangle Nugget # 3</u> | <u>A MC 348618</u> | <u>97-0838662</u> | <u>2N</u> | <u>9E</u> | <u>19</u> |
| 5. | A MC | | | | |
| 6. | A MC | | | | |
| 7. | A MC | | | | |
| 8. | A MC | | | | |
| 9. | A MC | | | | |
| 10. | A MC | | | | |
| 11. | A MC | | | | |
| 12. | A MC | | | | |
| 13. | A MC | | | | |
| 14. | A MC | | | | |
| 15. | A MC | | | | |
| 16. | A MC | | | | |
| 17. | A MC | | | | |
| 18. | A MC | | | | |
| 19. | A MC | | | | |
| 20. | A MC | | | | |
| 21. | A MC | | | | |
| 22. | A MC | | | | |
| 23. | A MC | | | | |
| 24. | A MC | | | | |
| 25. | A MC | | | | |
| 26. | A MC | | | | |
| 27. | A MC | | | | |
| 28. | A MC | | | | |
| 29. | A MC | | | | |
| 30. | A MC | | | | |

FILE WITH: Bureau of Land Management, 3707 North 7th Street, P. O. Box 16563, Phoenix, Arizona 85011 and the respective county recorder, ON OR BEFORE DECEMBER 30th (NOT THE 31st). BLM REQUIRES A \$5.00 NONREFUNDABLE SERVICE CHARGE FOR EACH MINING CLAIM, MILL SITE OR TUNNEL SITE. ANNUAL FILINGS THAT ARE NOT ACCOMPANIED BY PROPER SERVICE CHARGES WILL BE RETURNED WITHOUT FURTHER ACTION BY BLM.

Return Document to:

Aaron Timothy Lewis
2617 Pebblegold
Henderson, Nevada 89014

For BLM Use Only

| |
|--------------|
| 4 Claims |
| 5.00 |
| 500.00 Total |
| CC |

Telephone # (702)-270-2804

CHECK ONE

AFFIDAVIT OF PERFORMANCE OF ANNUAL WORK

Also fill in ITEMS 1 through 9 and the reverse side of this document.

NOTICE OF INTENTION TO HOLD

I intend to hold the claim(s) /site(s) listed on the reverse side of this document for the calendar year 19___. Also fill in ITEMS 1 through 4 and ITEM 9.

NOTICES OF INTENTION TO HOLD ARE FOR MILL SITES AND TUNNEL SITES OR FOR MINING CLAIMS WHEN ASSESSMENT WORK HAS NOT BEEN DONE, REGARDLESS OF WHETHER THE ANNUAL ASSESSMENT HAS BEEN SUSPENDED, DEFERRED, OR NOT YET ACCRUED. THE FILING OF A NOTICE OF INTENTION TO HOLD SHALL NOT RELIEVE THE OWNER OF COMPLYING WITH FEDERAL AND STATE LAWS PERTAINING TO THE PERFORMANCE OF ANNUAL ASSESSMENT WORK. NOTICES OF INTENTION TO HOLD FOR MILL SITES OR TUNNEL SITES NEED NOT BE COUNTY RECORDED. FOR MINING CLAIMS THE FORM FILED WITH BLM MUST BE IDENTICAL TO THE ONE THAT WAS OR WILL BE FILED WITH THE COUNTY.

Evidence of Annual Assessment Work or a Notice of Intention to Hold must be filed each calendar year following the calendar year in which the Claim/site was located.

ALL CLAIMS LISTED ON A SINGLE AFFIDAVIT MUST BE CONTIGUOUS.

1. State of Arizona, County of Maricopa ss:
2. I, (Name) Aaron Timothy Lewis
3. Reside at (Address) 2617 Pebblegold
City Henderson County Clark State Nevada Zip 89014

being duly sworn, deposes and says that he/she is a citizen of the United States, more than eighteen years of age, that all of the facts set forth in this affidavit/notice, subject to the provisions and penalties of 18 USC 1001 pertaining to the filing of false, fictitious, or fraudulent statements with the United States, are true and correct according to the best of my knowledge, information and belief.

4. Owner's Name and Address (If not shown in items 1-3 above) CHECK HERE IF THIS IS A CHANGE OF ADDRESS
same as above

5. That I am personally acquainted with the mining claim(s). The work and improvements were made by and at the expense of the owner(s) of said claim(s). Said contiguous group of claims, listed on the reverse side of this document, are situated in the Goldfield Mining District, Maricopa County, Arizona

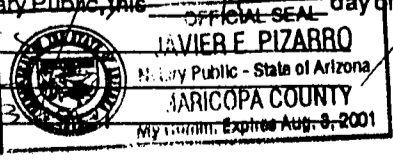
6. That between the dates starting at 12 o'clock noon on September 1, 19 97 and ending at 12 o'clock noon on September 1, 19 98 at least \$ 600.00 dollars worth of work and improvements were done and performed upon said claim(s) or upon one or more of a contiguous group of claims for the benefit of all, or wholly or partly outside of a contiguous group of claims for the benefit of all, not including the location work.

7. That the following persons were employed to perform the work and improvements described herein: Aaron Timothy Lewis

8. That the work and improvements performed were: general mining, road improvements and mill construction

9. Dated 7/19/98 Signature [Signature]

SUBSCRIBED AND SWORN TO before me, a Notary Public, this 19th day of July, 1998
 by Aaron Timothy Lewis
 Notary Public [Signature]
 MY COMMISSION EXPIRES Aug 8, 2001



FOR BLM Use Only
 RECEIVED
 B.L.M. AZ STATE OFFICE
 11 4 P 19 88

This form is for the purpose of complying with the laws of the United States Department of the Interior, Bureau of Land Management and the State of Arizona pertaining to assessment work and/or a notice of intention to hold. 30 USC 28, 43 CFR 3833.2, ARS 27-208. Subject to Paperwork Reduction Act and Privacy Act statements available at the BLM AZ State Office. The form is not copyrighted. It may be reproduced without restriction.

ENTERED IN COMPUTER
 20M 8/26/98
 VERIFIED
 8/26/98

If the claims/sites have consecutive BLM #'s and are in the same Township, Range and Section(s) they may be listed as follows:

SAMPLE 1-10 A MC 19640-49 Dkt/Pg # 1025/1-10 (or) 4N 20W 36
RECORDING # 9106173-82

| CLAIM/SITE NAME | SERIAL NUMBER | Dkt/Pg or Recording # of ORIGINAL LOCATION NOTICE! | TWN SHP | RNG | SEC(S) |
|--------------------|---------------|--|------------|-------|---------|
| 1. Golden Eye No 1 | A MC 348619 | 97-0838593 | 2N | 9E | 19 |
| 2. Golden Eye No 2 | A MC 348620 | 97-0838594 | 2N | 9E | 19 |
| 3. Golden Eye No 3 | A MC 348621 | 97-0838595 | 2N | 8E-9E | 19 & 24 |
| 4. Golden Eye No 4 | A MC 348622 | 97-0838596 | 2N | 9E-8E | 19 |
| 5. | A MC | | | | |
| 6. | A MC | | | | |
| 7. | A MC | | | | |
| 8. | A MC | | | | |
| 9. | A MC | | | | |
| 10. | A MC | | | | |
| 11. | A MC | | | | |
| 12. | A MC | | | | |
| 13. | A MC | | | | |
| 14. | A MC | | | | |
| 15. | A MC | | | | |
| 16. | A MC | | | | |
| 17. | A MC | | | | |
| 18. | A MC | | | | |
| 19. | A MC | | | | |
| 20. | A MC | | | | |
| 21. | A MC | | | | |
| 22. | A MC | | | | |
| 23. | A MC | | | | |
| 24. | A MC | | | | |
| 25. | A MC | | | | |
| 26. | A MC | | | | |
| 27. | A MC | | | | |
| 28. | A MC | | | | |
| 29. | A MC | | | | |
| 30. | A MC | | | | |

FILE WITH: Bureau of Land Management, 3707 North 7th Street, P. O. Box 16563, Phoenix, Arizona 85011 and the respective county recorder, ON OR BEFORE DECEMBER 30th (NOT THE 31st). BLM REQUIRES A \$5.00 NONREFUNDABLE SERVICE CHARGE FOR EACH MINING CLAIM, MILL SITE OR TUNNEL SITE. ANNUAL FILINGS THAT ARE NOT ACCOMPANIED BY PROPER SERVICE CHARGES WILL BE RETURNED WITHOUT FURTHER ACTION BY BLM.

Return Document to:

For BLM Use Only

AZ-3850-1 (July 1992)

ROGER DECKER esq.
30 W. First St
Mesa, Az 85201

| |
|---------------|
| 5 Claims |
| S. Fee |
| \$25.00 Total |
| kc |

Telephone # ()-

CHECK ONE

AFFIDAVIT OF PERFORMANCE OF ANNUAL WORK

Also fill in ITEMS 1 through 9 and the reverse side of this document.

NOTICE OF INTENTION TO HOLD

I intend to hold the claim(s) /site(s) listed on the reverse side of this document for the calendar year 19___. Also fill in ITEMS 1 through 4 and ITEM 9.

NOTICES OF INTENTION TO HOLD ARE FOR MILL SITES AND TUNNEL SITES OR FOR MINING CLAIMS WHEN ASSESSMENT WORK HAS NOT BEEN DONE, REGARDLESS OF WHETHER THE ANNUAL ASSESSMENT HAS BEEN SUSPENDED, DEFERRED, OR NOT YET ACCRUED. THE FILING OF A NOTICE OF INTENTION TO HOLD SHALL NOT RELIEVE THE OWNER OF COMPLYING WITH FEDERAL AND STATE LAWS PERTAINING TO THE PERFORMANCE OF ANNUAL ASSESSMENT WORK. NOTICES OF INTENTION TO HOLD FOR MILL SITES OR TUNNEL SITES NEED NOT BE COUNTY RECORDED. FOR MINING CLAIMS THE FORM FILED WITH BLM MUST BE IDENTICAL TO THE ONE THAT WAS OR WILL BE FILED WITH THE COUNTY.

Evidence of Annual Assessment Work or a Notice of Intention to Hold must be filed each calendar year following the calendar year in which the Claim/site was located.

ALL CLAIMS LISTED ON A SINGLE AFFIDAVIT MUST BE CONTIGUOUS.

1. State of Arizona, County of Mavicopa ss:
2. I, (Name) Dennis Lambson
3. Reside at (Address) 1846 E. Glencove
City Mesa, County Mavicopa, State AZ, Zip 85203

being duly sworn, deposes and says that he/she is a citizen of the United States, more than eighteen years of age, that all of the facts set forth in this affidavit/notice, subject to the provisions and penalties of 18 USC 1001 pertaining to the filing of false, fictitious, or fraudulent statements with the United States, are true and correct according to the best of my knowledge, information and belief.

4. Owner's Name and Address (If not shown in items 1-3 above) CHECK HERE IF THIS IS A CHANGE OF ADDRESS
same


5. That I am personally acquainted with the mining claim(s). The work and improvements were made by and at the expense of the owner(s) of said claim(s). Said contiguous group of claims, listed on the reverse side of this document, are situated in the Goldfield Mining District, Mavicopa County, Arizona

6. That between the dates starting at 12 o'clock noon on September 1, 19 97 and ending at 12 o'clock noon on September 1, 19 98 at least \$ 600.00 dollars worth of work and improvements were done and performed upon said claim(s) or upon one or more of a contiguous group of claims for the benefit of all, or wholly or partly outside of a contiguous group of claims for the benefit of all, not including the location work.

7. That the following persons were employed to perform the work and improvements described herein: Ralph D. Lewis

8. That the work and improvements performed were: General mining, prospecting, road improvements and mill construction.

9. Dated 8/8/98 Signature Dennis Lambson
 SUBSCRIBED AND SWORN TO before me, a Notary Public, this 8 day of August 19 98
 by Dennis Lambson
 Notary Public Roger C. Decker
 MY COMMISSION EXPIRES 10-30-2001



For BLM Use Only
 PHOENIX, ARIZONA
 11:41 AM AUG 19 1998
 RECEIVED
 B.L.M. AZ STATE OFFICE
 ENTERED IN COMPUTER
8/26/98

This form is for the purpose of complying with the laws of the United States Department of the Interior, Bureau of Land Management and the State of Arizona pertaining to assessment work and/or a notice of intention to hold. 30 USC 28, 43 CFR 3833.2, ARS 27-208. Subject to Paperwork Reduction Act and Privacy Act statements available at the BLM AZ State Office. The form is not copyrighted. It may be reproduced without restriction.

VERIFIED

If the claims/sites have consecutive BLM #'s and are in the same Township, Range and Section(s) they may be listed as follows:

| SAMPLE 1-10 | | A MC 19640-49 | Dkt/Pg # 1025/1-10 (or) RECORDING # 9106173-82 | 4N | 20W | 36 |
|---------------------------------|---------------|--|---|-----|--------|----|
| CLAIM/SITE NAME | SERIAL NUMBER | Dkt/Pg or Recording # of ORIGINAL LOCATION NOTICE! | TWN SHP | RNG | SEC(S) | |
| 1. Goldangles Nugget No 1 | A MC 335141 | 95-0504982 | 2N | 9E | 19 | |
| 2. Goldangles Willow Gulch No 1 | A MC 335142 | 95-0504983 | 2N | 9E | 19 | |
| 3. Goldangles Willow Gulch No 2 | A MC 335143 | 95-0504984 | 2N | 9E | 18,19 | |
| 4. Goldangles Nugget No 4 | A MC 342-142 | 96-0838647 | 2N | 9E | 19 | |
| 5. Goldfinger No 5 | A MC 342143 | 96-0838648 | 2N | 9E | 19 | |
| 6. | A MC | | | | | |
| 7. | A MC | | | | | |
| 8. | A MC | | | | | |
| 9. | A MC | | | | | |
| 10. | A MC | | | | | |
| 11. | A MC | | | | | |
| 12. | A MC | | | | | |
| 13. | A MC | | | | | |
| 14. | A MC | | | | | |
| 15. | A MC | | | | | |
| 16. | A MC | | | | | |
| 17. | A MC | | | | | |
| 18. | A MC | | | | | |
| 19. | A MC | | | | | |
| 20. | A MC | | | | | |
| 21. | A MC | | | | | |
| 22. | A MC | | | | | |
| 23. | A MC | | | | | |
| 24. | A MC | | | | | |
| 25. | A MC | | | | | |
| 26. | A MC | | | | | |
| 27. | A MC | | | | | |
| 28. | A MC | | | | | |
| 29. | A MC | | | | | |
| 30. | A MC | | | | | |

FILE WITH: Bureau of Land Management, 3707 North 7th Street, P. O. Box 16563, Phoenix, Arizona 85011 and the respective county recorder, ON OR BEFORE DECEMBER 30th (NOT THE 31st). BLM REQUIRES A \$5.00 NONREFUNDABLE SERVICE CHARGE FOR EACH MINING CLAIM, MILL SITE OR TUNNEL SITE. ANNUAL FILINGS THAT ARE NOT ACCOMPANIED BY PROPER SERVICE CHARGES WILL BE RETURNED WITHOUT FURTHER ACTION BY BLM.

Return Document to:

For BLM Use Only

AZ-3850-1 (July 1992)

ROGER DECKER, esq.
30 W. First St
Mesa, Az 85201

| |
|--------------|
| 2 claims |
| S. Dec |
| 110.00 total |
| cc |

Telephone # (602)-461-5300

CHECK ONE

AFFIDAVIT OF PERFORMANCE OF ANNUAL WORK

Also fill in ITEMS 1 through 9 and the reverse side of this document.

NOTICE OF INTENTION TO HOLD

I intend to hold the claim(s) /site(s) listed on the reverse side of this document for the calendar year 19___. Also fill in ITEMS 1 through 4 and ITEM 9.

NOTICES OF INTENTION TO HOLD ARE FORMILL SITES AND TUNNEL SITES OR FOR MINING CLAIMS WHEN ASSESSMENT WORK HAS NOT BEEN DONE, REGARDLESS OF WHETHER THE ANNUAL ASSESSMENT HAS BEEN SUSPENDED, DEFERRED, OR NOT YET ACCRUED. THE FILING OF A NOTICE OF INTENTION TO HOLD SHALL NOT RELIEVE THE OWNER OF COMPLYING WITH FEDERAL AND STATE LAWS PERTAINING TO THE PERFORMANCE OF ANNUAL ASSESSMENT WORK. NOTICES OF INTENTION TO HOLD FOR MILL SITES OR TUNNEL SITES NEED NOT BE COUNTY RECORDED. FOR MINING CLAIMS THE FORM FILED WITH BLM MUST BE IDENTICAL TO THE ONE THAT WAS OR WILL BE FILED WITH THE COUNTY.

Evidence of Annual Assessment Work or a Notice of Intention to Hold must be filed each calendar year following the calendar year in which the Claim/site was located.

ALL CLAIMS LISTED ON A SINGLE AFFIDAVIT MUST BE CONTIGUOUS.

1. State of Arizona, County of Maricopa ss:
2. I, (Name) Harry Weller
3. Reside at (Address) 2410 W. Anderson
City Phoenix, County Maricopa, State Az, Zip 85023

being duly sworn, deposes and says that he/she is a citizen of the United States, more than eighteen years of age, that all of the facts set forth in this affidavit/notice, subject to the provisions and penalties of 18 USC 1001 pertaining to the filing of false, fictitious, or fraudulent statements with the United States, are true and correct according to the best of my knowledge, information and belief.

4. Owner's Name and Address (If not shown in items 1-3 above) CHECK HERE IF THIS IS A CHANGE OF ADDRESS
same

5. That I am personally acquainted with the mining claim(s). The work and improvements were made by and at the expense of the owner(s) of said claim(s). Said contiguous group of claims, listed on the reverse side of this document, are situated in the Goldfield Mining District, Maricopa County, Arizona

6. That between the dates starting at 12 o'clock noon on September 1, 19 97 and ending at 12 o'clock noon on September 1, 19 98 at least \$ 300.00 dollars worth of work and improvements were done and performed upon said claim(s) or upon one or more of a contiguous group of claims for the benefit of all, or wholly or partly outside of a contiguous group of claims for the benefit of all, not including the location work.

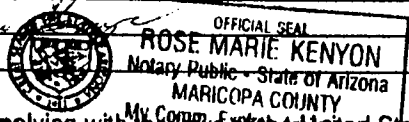
7. That the following persons were employed to perform the work and improvements described herein: HARRY WELLER

8. That the work and improvements performed were: ROAD IMPROVEMENTS, MILL IMPROVEMENTS
GENERAL MINING

9. Dated 8/10/98, Signature Harry Weller

SUBSCRIBED AND SWORN TO before me, a Notary Public, this 10th day of August 19 98 by Harry Weller

Notary Public Rose Marie Kenyon
MY COMMISSION EXPIRES _____



This form is for the purpose of complying with the laws of the United States Department of the Interior, Bureau of Land Management and the State of Arizona pertaining to assessment work and/or a notice of intention to hold. 30 USC 28, 43 CFR 3833.2, ARS 27-208. Subject to Paperwork Reduction Act and Privacy Act statements available at the BLM AZ State Office. The form is not copyrighted. It may be reproduced without restriction.

RECEIVED
BLM AZ STATE OFFICE
AUG 19 1998

VERIFIED
8/26/98

ENTERED IN COMPUTER
8/26/98

If the claims/sites have consecutive BLM #'s and are in the same Township, Range and Section(s) they may be listed as follows:

SAMPLE 1-10 A MC 19640-49 Dkt/Pg # 1025/1-10 (or) 4N 20W 36
 RECORDING # 9106173-82

| CLAIM/SITE NAME | SERIAL NUMBER | Dkt/Pg or Recording # of ORIGINAL LOCATION NOTICEI | TWN SHP | RNG | SEC(S) |
|-------------------------------------|------------------|--|------------|-----------|-----------|
| 1. <u>Goldenglas Deersite No 1A</u> | <u>MC 341957</u> | <u>96-0830620</u> | <u>2N</u> | <u>9E</u> | <u>30</u> |
| 2. <u>Goldenglas Deersite No 2A</u> | <u>MC 341958</u> | <u>96-0830621</u> | <u>2N</u> | <u>9E</u> | <u>30</u> |
| 3. _____ | A MC _____ | _____ | _____ | _____ | _____ |
| 4. _____ | A MC _____ | _____ | _____ | _____ | _____ |
| 5. _____ | A MC _____ | _____ | _____ | _____ | _____ |
| 6. _____ | A MC _____ | _____ | _____ | _____ | _____ |
| 7. _____ | A MC _____ | _____ | _____ | _____ | _____ |
| 8. _____ | A MC _____ | _____ | _____ | _____ | _____ |
| 9. _____ | A MC _____ | _____ | _____ | _____ | _____ |
| 10. _____ | A MC _____ | _____ | _____ | _____ | _____ |
| 11. _____ | A MC _____ | _____ | _____ | _____ | _____ |
| 12. _____ | A MC _____ | _____ | _____ | _____ | _____ |
| 13. _____ | A MC _____ | _____ | _____ | _____ | _____ |
| 14. _____ | A MC _____ | _____ | _____ | _____ | _____ |
| 15. _____ | A MC _____ | _____ | _____ | _____ | _____ |
| 16. _____ | A MC _____ | _____ | _____ | _____ | _____ |
| 17. _____ | A MC _____ | _____ | _____ | _____ | _____ |
| 18. _____ | A MC _____ | _____ | _____ | _____ | _____ |
| 19. _____ | A MC _____ | _____ | _____ | _____ | _____ |
| 20. _____ | A MC _____ | _____ | _____ | _____ | _____ |
| 21. _____ | A MC _____ | _____ | _____ | _____ | _____ |
| 22. _____ | A MC _____ | _____ | _____ | _____ | _____ |
| 23. _____ | A MC _____ | _____ | _____ | _____ | _____ |
| 24. _____ | A MC _____ | _____ | _____ | _____ | _____ |
| 25. _____ | A MC _____ | _____ | _____ | _____ | _____ |
| 26. _____ | A MC _____ | _____ | _____ | _____ | _____ |
| 27. _____ | A MC _____ | _____ | _____ | _____ | _____ |
| 28. _____ | A MC _____ | _____ | _____ | _____ | _____ |
| 29. _____ | A MC _____ | _____ | _____ | _____ | _____ |
| 30. _____ | A MC _____ | _____ | _____ | _____ | _____ |

FILE WITH: Bureau of Land Management, 3707 North 7th Street, P. O. Box 16563, Phoenix, Arizona 85011 and the respective county recorder, ON OR BEFORE DECEMBER 30th (NOT THE 31st). BLM REQUIRES A \$5.00 NONREFUNDABLE SERVICE CHARGE FOR EACH MINING CLAIM, MILL SITE OR TUNNEL SITE. ANNUAL FILINGS THAT ARE NOT ACCOMPANIED BY PROPER SERVICE CHARGES WILL BE RETURNED WITHOUT FURTHER ACTION BY BLM.

Return Document to:

Mark & Amanda Montague
17437 W. Melinda Lane
Glendale, AZ 85308

For BLM Use Only

| |
|---------------|
| 2 Claims |
| \$5.00 |
| \$10.00 total |
| kc |

Telephone # (602) 362-1883

AFFIDAVIT OF PERFORMANCE OF ANNUAL WORK
 Also fill in ITEMS 1 through 9 and the reverse side of this document.

CHECK ONE

NOTICE OF INTENTION TO HOLD

I intend to hold the claim(s) /site(s) listed on the reverse side of this document for the calendar year 19___. Also fill in ITEMS 1 through 4 and ITEM 9.

NOTICES OF INTENTION TO HOLD ARE FOR MILL SITES AND TUNNEL SITES OR FOR MINING CLAIMS WHEN ASSESSMENT WORK HAS NOT BEEN DONE, REGARDLESS OF WHETHER THE ANNUAL ASSESSMENT HAS BEEN SUSPENDED, DEFERRED, OR NOT YET ACCRUED. THE FILING OF A NOTICE OF INTENTION TO HOLD SHALL NOT RELIEVE THE OWNER OF COMPLYING WITH FEDERAL AND STATE LAWS PERTAINING TO THE PERFORMANCE OF ANNUAL ASSESSMENT WORK. NOTICES OF INTENTION TO HOLD FOR MILL SITES OR TUNNEL SITES NEED NOT BE COUNTY RECORDED. FOR MINING CLAIMS THE FORM FILED WITH BLM MUST BE IDENTICAL TO THE ONE THAT WAS OR WILL BE FILED WITH THE COUNTY.

Evidence of Annual Assessment Work or a Notice of Intention to Hold must be filed each calendar year following the calendar year in which the Claim/site was located.
ALL CLAIMS LISTED ON A SINGLE AFFIDAVIT MUST BE CONTIGUOUS.

1. State of Arizona, County of Maricopa ss:
 2. I, (Name) Mark Montague + Amanda Montague
 3. Reside at (Address) 17437 West Melinda Lane
 City Glendale, County Maricopa, State AZ, Zip 85308

being duly sworn, deposes and says that he/she is a citizen of the United States, more than eighteen years of age, that all of the facts set forth in this affidavit/notice, subject to the provisions and penalties of 18 USC 1001 pertaining to the filing of false, fictitious, or fraudulent statements with the United States, are true and correct according to the best of my knowledge, information and belief.

4. Owner's Name and Address (If not shown in items 1-3 above) CHECK HERE IF THIS IS A CHANGE OF ADDRESS
Same as above


5. That I am personally acquainted with the mining claim(s). The work and improvements were made by and at the expense of the owner(s) of said claim(s). Said contiguous group of claims, listed on the reverse side of this document, are situated in the Goldfield Mining District, Maricopa County, Arizona

6. That between the dates starting at 12 o'clock noon on September 1, 19 97 and ending at 12 o'clock noon on September 1, 19 98 at least \$ 300.00 dollars worth of work and improvements were done and performed upon said claim(s) or upon one or more of a contiguous group of claims for the benefit of all, or wholly or partly outside of a contiguous group of claims for the benefit of all, not including the location work.

7. That the following persons were employed to perform the work and improvements described herein: Mark Montague

8. That the work and improvements performed were: general mining, road improvements and mill construction

9. Dated Aug 8, 1998
 SUBSCRIBED AND SWORN before me, Notary Public, this 8 day of August, 19 98
 by Mark Montague + Amanda Montague
 Notary Public [Signature]
 MY COMMISSION EXPIRES 10-31-2001



ARIZONA PHOENIX
 For BLM Use Only
 11 AUG 19 1998
 RECEIVED
 B.L.M. AZ STATE OFFICE

This form is for the purpose of complying with the laws of the United States Department of the Interior, Bureau of Land Management and the State of Arizona pertaining to assessment work and/or a notice of intention to hold. 30 USC 28, 43 CFR 3833.2, ARS 27-208. Subject to Paperwork Reduction Act and Privacy Act statements available at the BLM AZ State Office. The form is not copyrighted. It may be reproduced without restriction.

VERIFIED
8/24/98

ENTERED IN COMPUTER
LDM 8/26/98

If the claims/sites have consecutive BLM #'s and are in the same Township, Range and Section(s) they may be listed as follows:

SAMPLE 1-10 A MC 19640-49 Dkt/Pg # 1025/1-10 (or) 4N 20W 36
 RECORDING # 9106173-82

| CLAIM/SITE NAME | SERIAL NUMBER | Dkt/Pg or Recording # of ORIGINAL LOCATION NOTICE! | TWN SHP | RNG | SEC(S) |
|-------------------------|--------------------|--|------------|-----------|--------------|
| 1. <u>Golden Eye #5</u> | <u>A MC 348626</u> | <u>97-0838587</u> | <u>2N</u> | <u>8E</u> | <u>13+24</u> |
| 2. <u>Golden Eye #6</u> | <u>A MC 348627</u> | <u>97-0838588</u> | <u>2N</u> | <u>8E</u> | <u>13+24</u> |
| 3. | A MC | | | | |
| 4. | A MC | | | | |
| 5. | A MC | | | | |
| 6. | A MC | | | | |
| 7. | A MC | | | | |
| 8. | A MC | | | | |
| 9. | A MC | | | | |
| 10. | A MC | | | | |
| 11. | A MC | | | | |
| 12. | A MC | | | | |
| 13. | A MC | | | | |
| 14. | A MC | | | | |
| 15. | A MC | | | | |
| 16. | A MC | | | | |
| 17. | A MC | | | | |
| 18. | A MC | | | | |
| 19. | A MC | | | | |
| 20. | A MC | | | | |
| 21. | A MC | | | | |
| 22. | A MC | | | | |
| 23. | A MC | | | | |
| 24. | A MC | | | | |
| 25. | A MC | | | | |
| 26. | A MC | | | | |
| 27. | A MC | | | | |
| 28. | A MC | | | | |
| 29. | A MC | | | | |
| 30. | A MC | | | | |

FILE WITH: Bureau of Land Management, 3707 North 7th Street, P. O. Box 16563, Phoenix, Arizona 85011 and the respective county recorder, ON OR BEFORE DECEMBER 30th (NOT THE 31st). BLM REQUIRES A \$5.00 NONREFUNDABLE SERVICE CHARGE FOR EACH MINING CLAIM, MILL SITE OR TUNNEL SITE. ANNUAL FILINGS THAT ARE NOT ACCOMPANIED BY PROPER SERVICE CHARGES WILL BE RETURNED WITHOUT FURTHER ACTION BY BLM.

Return Document to:

Mark & Amanda Montague
7437 W. Melinda Lane
Glendale, AZ 85308

For BLM Use Only

| |
|-------------|
| 4 Claims |
| 5.00 |
| 20.00 Total |
| |

Telephone # (602) 362-1383

CHECK ONE

AFFIDAVIT OF PERFORMANCE OF ANNUAL WORK

Also fill in ITEMS 1 through 9 and the reverse side of this document.

NOTICE OF INTENTION TO HOLD

I intend to hold the claim(s) /site(s) listed on the reverse side of this document for the calendar year 19___. Also fill in ITEMS 1 through 4 and ITEM 9.

NOTICES OF INTENTION TO HOLD ARE FOR MILL SITES AND TUNNEL SITES OR FOR MINING CLAIMS WHEN ASSESSMENT WORK HAS NOT BEEN DONE, REGARDLESS OF WHETHER THE ANNUAL ASSESSMENT HAS BEEN SUSPENDED, DEFERRED, OR NOT YET ACCRUED. THE FILING OF A NOTICE OF INTENTION TO HOLD SHALL NOT RELIEVE THE OWNER OF COMPLYING WITH FEDERAL AND STATE LAWS PERTAINING TO THE PERFORMANCE OF ANNUAL ASSESSMENT WORK. NOTICES OF INTENTION TO HOLD FOR MILL SITES OR TUNNEL SITES NEED NOT BE COUNTY RECORDED. FOR MINING CLAIMS THE FORM FILED WITH BLM MUST BE IDENTICAL TO THE ONE THAT WAS OR WILL BE FILED WITH THE COUNTY.

Evidence of Annual Assessment Work or a Notice of Intention to Hold must be filed each calendar year following the calendar year in which the Claim/site was located.

ALL CLAIMS LISTED ON A SINGLE AFFIDAVIT MUST BE CONTIGUOUS.

- State of Arizona, County of Maricopa ss:
- I, (Name) Mark Montague and Amanda Montague
- Reside at (Address) 7437 West Melinda Lane
City Glendale, County Maricopa, State AZ, Zip 85308

being duly sworn, deposes and says that he/she is a citizen of the United States, more than eighteen years of age, that all of the facts set forth in this affidavit/notice, subject to the provisions and penalties of 18 USC 1001 pertaining to the filing of false, fictitious, or fraudulent statements with the United States, are true and correct according to the best of my knowledge, information and belief.

- Owner's Name and Address (If not shown in items 1-3 above) CHECK HERE IF THIS IS A CHANGE OF ADDRESS
Same as above


- That I am personally acquainted with the mining claim(s). The work and improvements were made by and at the expense of the owner(s) of said claim(s). Said contiguous group of claims, listed on the reverse side of this document, are situated in the Goldfield Mining District, Maricopa County, Arizona

- That between the dates starting at 12 o'clock noon on September 1, 19 97 and ending at 12 o'clock noon on September 1, 19 98 at least \$ 500.00 dollars worth of work and improvements were done and performed upon said claim(s) or upon one or more of a contiguous group of claims for the benefit of all, or wholly or partly outside of a contiguous group of claims for the benefit of all, not including the location work.

- That the following persons were employed to perform the work and improvements described herein: Mark Montague

- That the work and improvements performed were: general mining, road improvements and mill construction

9. Dated Aug 8, 1998 Signature Mark Montague & Amanda Montague
 SUBSCRIBED AND SWORN TO before me, a Notary Public, on this 8 day of August, 19 98
 by Mark Montague Notary Public
 MY COMMISSION EXPIRES 10-31-98



RECEIVED
 B.L.M. AZ STATE OFFICE
 1998 AUG 19 P 4:11
 For BLM Use Only

This form is for the purpose of complying with the laws of the United States Department of the Interior, Bureau of Land Management and the State of Arizona pertaining to assessment work and/or a notice of intention to hold. 30 USC 28, 43 CFR 3833.2, ARS 27-208. Subject to Paperwork Reduction Act and Privacy Act statements available at the BLM AZ State Office. The form is not copyrighted. It may be reproduced without restriction.

VERIFIED
 8/26/98
 ENTERED IN COMPUTER
 LM 8/26/98

If the claims/sites have consecutive BLM #'s and are in the same Township, Range and Section(s) they may be listed as follows:

SAMPLE 1-10 A MC 19640-49 Dkt/Pg # 1025/1-10 (or) 4N 20W 36
 RECORDING # 9106173-82

| CLAIM/SITE NAME | SERIAL NUMBER | Dkt/Pg or Recording # of ORIGINAL LOCATION NOTICE! | TWN SHP | RNG | SEC(S) |
|----------------------------|--------------------|--|------------|-----------|--------------|
| 1. <u>Little Smile</u> | <u>A MC 342138</u> | <u>96-0838643</u> | <u>2N</u> | <u>9E</u> | <u>30</u> |
| 2. <u>Trace Amegoes #6</u> | <u>A MC 342141</u> | <u>96-0838646</u> | <u>2N</u> | <u>9E</u> | <u>30+31</u> |
| 3. <u>Trace Amegoes #5</u> | <u>A MC 342140</u> | <u>96-0838645</u> | <u>2N</u> | <u>9E</u> | <u>30+31</u> |
| 4. <u>Trace Amegoes #4</u> | <u>A MC 342139</u> | <u>96-0838644</u> | <u>2N</u> | <u>9E</u> | <u>30</u> |
| 5. | A MC | | | | |
| 6. | A MC | | | | |
| 7. | A MC | | | | |
| 8. | A MC | | | | |
| 9. | A MC | | | | |
| 10. | A MC | | | | |
| 11. | A MC | | | | |
| 12. | A MC | | | | |
| 13. | A MC | | | | |
| 14. | A MC | | | | |
| 15. | A MC | | | | |
| 16. | A MC | | | | |
| 17. | A MC | | | | |
| 18. | A MC | | | | |
| 19. | A MC | | | | |
| 20. | A MC | | | | |
| 21. | A MC | | | | |
| 22. | A MC | | | | |
| 23. | A MC | | | | |
| 24. | A MC | | | | |
| 25. | A MC | | | | |
| 26. | A MC | | | | |
| 27. | A MC | | | | |
| 28. | A MC | | | | |
| 29. | A MC | | | | |
| 30. | A MC | | | | |

FILE WITH: Bureau of Land Management, 3707 North 7th Street, P. O. Box 16563, Phoenix, Arizona 85011 and the respective county recorder, ON OR BEFORE DECEMBER 30th (NOT THE 31st). BLM REQUIRES A \$5.00 NONREFUNDABLE SERVICE CHARGE FOR EACH MINING CLAIM, MILL SITE OR TUNNEL SITE. ANNUAL FILINGS THAT ARE NOT ACCOMPANIED BY PROPER SERVICE CHARGES WILL BE RETURNED WITHOUT FURTHER ACTION BY BLM.

UNITED STATES
DEPARTMENT OF THE INTERIOR
BUREAU OF LAND MANAGEMENT NT

RECEIPT AND ACCOUNTING ADVICE

NO. 2389472

SM/AZ

08/20/98

Subject: AFFIDAVITS OF ASSESSMENT WORK (36)

E 10 18

100.00

Applicant: UDALL, SHUMWAY, BLACKHURST,
ALLEN & LYONS, P.C.
30 W. FIRST ST.
MESA, AZ 85201

GAME - CR #29945 1100.00
POGER BROKER

Remitter: CR #5397 100.00
800-604-2101

Assignor:

LEASE MANAGEMENT DATA NEW UPDATE PAYMENT

| ORIGINAL SERIAL NO. | ASG. | TYPE | ST. | CTY. | FUND SYMBOL | | | ACRES/UNITS | RATE |
|---------------------|------|------|-----|------|-------------|--|--|-------------|------|
| AMC 343626, IT AL | | | | | | | | | |

| AMOUNT | ANV. DATE | EXP. DATE | BILL CYC. | S/C | DISTRICT | NEXT BILL | MISC. DATA | U of M | ACTUAL UNITS |
|--------|-----------|-----------|-----------|-----|----------|-----------|------------|--------|--------------|
| | | | | | | | | | |

| ASSIGNMENT SERIAL NO. | ASG. | TYPE | ST. | CTY. | FUND SYMBOL | | | ACRES/UNITS | RATE |
|-----------------------|------|------|-----|------|-------------|--|--|-------------|------|
| | | | | | | | | | |

| AMOUNT | ANV. DATE | EXP. DATE | BILL CYC. | S/C | DISTRICT | NEXT BILL | MISC. DATA | U of M | ACTUAL UNITS |
|--------|-----------|-----------|-----------|-----|----------|-----------|------------|--------|--------------|
| | | | | | | | | | |

APPLY REMITTANCE

| ACTION | FUND SYMBOL | CTY. | AMOUNT |
|------------|-------------|------|--------|
| FILING FEE | | | |
| RENTAL | | | |
| UNEARNED | | | |
| REFUND | | | |
| TOTAL | | | |
| AMOUNT DUE | | | |

Remarks:

BY:

DATE:

- Lease in Escrow?
- KGS?
- Auto Escalates?
- Auto Renew?

Of Interest?
Operating Rights?
Operator
Bond Filed?

FOR MMS USE ONLY

| | | |
|-------------|--|---------------|
| BILLEE | | FOREST REFUGE |
| NUMBER | | |
| OCS SECTION | | |
| CODE | | |

UNITED STATES
DEPARTMENT OF THE INTERIOR
BUREAU OF LAND MANAGEMENT

FORM APPROVED
OMB NO. 1004-0114
Expires: March 31, 1997

MAINTENANCE FEE PAYMENT WAIVER CERTIFICATION

This small miner waiver is filed to hold the claims/sites listed below for the assessment year beginning at noon on the first September 1 following the official filing of this form with BLM.

The undersigned owner(s) of the mining claims/sites listed below hereby certify under penalty of 18 U.S.C. 1001 and 43 U.S.C. 1212 that:

1/We control, or will control, ten or fewer mining claims/sites located and maintained on Federal land in the United States of America on the August 31 that is one day before the beginning of the assessment year indicated in line one above.

2/We have/will performed/perform assessment work upon the claims listed below for the current assessment year as of the August 31 indicated in line three above. This work meets the requirements of the General Mining Law of 1872, as amended; the Act of August 10, 1993; and the regulations at 43 CFR 3833 and 3850. Such work will be described on our affidavit of labor.

342138
348626

The mining claims and sites for which the above waiver from payment of the maintenance fees is made are:

| CLAIM NAME | BLM RECORDATION SERIAL NUMBER |
|-----------------------|-------------------------------|
| 1. Little Smile | AMC 342138 |
| 2. Trace Amegoes No 6 | AMC 342141 |
| 3. Trace Amegoes No 5 | AMC 342140 |
| 4. Trace Amegoes No 4 | AMC 342139 |
| 5. Golden Eye No 5 | AMC 348626 |
| 6. Golden Eye No 6 | AMC 348627 |
| 7. | |
| 8. | |
| 9. | |
| 10. | |

All owner(s) of the above mining claims and sites are filing for this waiver.

1/We understand and acknowledge that pursuant to 43 U.S.C. 1212 and 18 U.S.C. 1001, the filing of a false, fictitious, or fraudulent document with the Bureau of Land Management may result in a fine of up to \$10,000, a prison term not to exceed five years, or both.

mark montague
(Owner's Name - Please Print)
7437 W. Melinda Lane
(Street or P.O. Box)

Mark Montague
(Owner's Signature)
Glendale AZ 85308
(City) (State) (Zip Code)

Amanda Montague
(Owner's Name - Please Print)
7437 W. Melinda Lane
(Street or P.O. Box)

Amanda Montague
(Owner's Signature)
Glendale AZ 85308
(City) (State) (Zip Code)

1998 AUG 19 P 11:04
(Owner's Name - Please Print)
(Street or P.O. Box)

(Owner's Signature)
(City) (State) (Zip Code)

RECEIVED
BLM AZ STATE OFFICE

VERIFIED

ENTERED IN COMPUTER

(Owner's Name - Please Print)
2/3/26/98
(Street or P.O. Box)

(Owner's Signature)
DM 8/26/98
(City) (State) (Zip Code)

(Owner's Name - Please Print)

(Owner's Signature)

(Street or P.O. Box)

(City)

(State)

(Zip Code)

(Owner's Name - Please Print)

(Owner's Signature)

(Street or P.O. Box)

(City)

(State)

(Zip Code)

(Owner's Name - Please Print)

(Owner's Signature)

(Street or P.O. Box)

(City)

(State)

(Zip Code)

(Owner's Name - Please Print)

(Owner's Signature)

(Street or P.O. Box)

(City)

(State)

(Zip Code)

INSTRUCTIONS

1. This certification of waiver from payment of maintenance fees is made under the provisions of the Act of August 10, 1993 (107 Stat. 312 [1993]), and §1744 of Title 43 and §28-28k of Title 30 of the United States Code; and the regulations thereunder (43 CFR 3833 and 3850).
2. This waiver must be filed in advance of the assessment year for which a waiver is sought, but in no event be filed later than the August 31st preceding the assessment year for which the waiver is sought.
3. You must still record your affidavit of assessment work for claims listed and/or Notices of Intention to Hold for any sites listed with the BLM by each December 30th, and the local recording office under State law, as in the past.
4. This waiver must be filed in the BLM State Office where the mining claims are recorded.
5. If the claims and sites are located in more than one State, a separate waiver form must be filed in each State in which they are held. The total number of claims and sites listed on separate waiver forms cannot exceed ten.
6. All claim names and Bureau of Land Management (BLM) serial numbers must be listed for all mining claims and sites for which a waiver is sought.

7. All owners and their addresses must be listed.
8. This waiver form must be signed by all of the owners or their designated agent. If an agent is designated, a statement appointing the agent, must be submitted with this certification, if a designation of agent is not currently on file with the BLM State office where your claims and sites are recorded.
9. Mining claims and sites held by a husband and wife, either jointly or individually, or their children under the age of discretion, shall be counted towards the 10 claim limit. Mining claims and sites held in co-ownership, or by an association of locators, by a partnership, or by a corporation shall be counted towards the 10 claim limit for claimants that have an interest in these entities.
10. Failure to pay the maintenance fee or meet the requirements for waiver from payment of the maintenance fee by any August 31st deadline for the following assessment year shall cause the mining claims and sites to be declared null and void.

NOTICE

The Privacy Act of 1974 and the regulation in 43 CFR 2.48(d) provide that you be furnished the following information in connection with the information required by this certification of exemption from rental fees form.

AUTHORITY: 30 U.S.C. 28-28e; 43 U.S.C. 1201, 1740, and 1744; and the Act of August 10, 1993 (107 Stat. 312); 43 CFR 3833 and 3850.

PRINCIPLE PURPOSE: This information is to be used to verify that the owner(s) of a mining claim has complied with the Act of August 10, 1993 (107 Stat. 312), and is entitled to perform assessment work in lieu of paying the maintenance fee for the mining claims listed on this form.

ROUTINE USE: (1) Adjudication of the claimant(s) certification of waiver from paying the maintenance fee otherwise required by the Act of August 10, 1993 (107 Stat. 312). (2) Disclosure may be made to appropriate Federal agencies when location is made within the agency's geographic area of responsibility. (3) Information from the record and/or the record will be transferred to the appropriate Federal, State, or local agency, or a member of the public in response to a specific request for pertinent information. (4) Information may also be provided to the

Department of Justice or in a proceeding before a court or adjudicative body; or to Federal, State, local or foreign agencies when needed for enforcement of civil or criminal codes or applicable regulations concerning title rights upon the public land.

EFFECT OF NOT PROVIDING INFORMATION: Disclosure of this information is required by the Act of August 10, 1993 (107 Stat. 312) and 43 CFR 3833 for those owner(s) wishing to take the small miners waiver allowed under 43 CFR 3833 and 3850. Failure to supply the information required in this form to support the owner(s) certification of waiver from payment of the otherwise required maintenance fees will result in the waiver being disallowed and the mining claims declared null and void by the Bureau of Land Management (BLM).

The Paperwork Reduction Act of 1980 (44 U.S.C. 3501, et seq.) requires us to tell you that:

This information is being collected to allow the BLM to determine if you qualify for a waiver from the payment of \$100 per mining claim maintenance fee established by the Act of August 10, 1993 (107 Stat. 312) and the implementing regulations at 43 CFR 3833 and 3850. A response to this request is required in accordance with the statute (107 Stat. 312) to retain your benefit.

BURDEN HOURS STATEMENT

Public reporting burden for this form is estimated to average 5 minutes per response, including time to review instructions, gathering and maintaining data, and completing and reviewing the form. Direct comments regarding this burden estimate, or any other aspect of this form, to the Department of the Interior, Bureau of Land Management, Information Collection Clearance Officer (871), 1849 C Street, N.W., Washington, D.C. 20240; and the Office of Management and Budget, Paperwork Reduction Project (1004-0114), Washington, D.C. 20503.

FOR OFFICIAL USE ONLY

NOTICE!!

These documents have been scanned!

Do not place un-scanned documents beneath this notice!

Do not remove this notice from this file!

GPO Jacket No. 560-102
Print Order 61540
Rise Business Services, LLC
Job=AZ15 7/3/2019



Box Number= AZ15146



Claim Begin-End: AMC348626-AMC348627

5 Miscellaneous



AZ15146-7

AMC348328-AMC349049

**NO
DOCUMENTS
FOUND**

NO DOCUMENTS FOUND
NO DOCUMENTS FOUND

NOTICE!!

These documents have been scanned!

Do not place un-scanned documents beneath this notice!

Do not remove this notice from this file!

GPO Jacket No. 560-102
Print Order 61540
Rise Business Services, LLC
Job=AZ15 7/3/2019



Box Number= AZ15146



Claim Begin-End: AMC348626-AMC348627

6 Location Notices-Amendments and Supporting Documents



AZ15146-7

AMC348328-AMC349049

United States Department of the Interior
BUREAU OF LAND MANAGEMENT
ARIZONA STATE OFFICE
222 North Central Avenue
Phoenix, Arizona 85004-0003

ELS
4/10/98

In Reply Refer To:
3800 (952.3)
AMC 348626

APR 14 1998

The enclosed document is provided to identify the A MC number assigned to your claim(s).

In processing the above referenced mining claims, it was noted that these claims lie within sections 13 and 24, T. 2 N., R. 8 E. These lands are within an Application for Preliminary Withdrawal for Power Project 7826, AZA 19105. An amended mining claim stating that the claims are filed under PL 359 should be submitted, along with a fee of \$5 per claim. *OK*

All future correspondence from this office will be sent only to the party identified as the "LEAD OWNER," unless otherwise instructed. If you have any questions, please call (602) 417-9518.

March 13
JPL

MINING CLAIM STATUS REPORT

Lead Serial No. A MC 348626 THROUGH A MC 348629

No. of Lode Claims 2

STATUS CHECKED BY KC NASH
Enter Action Code 669

No. of Placer Claims _____

No. of Association Placer (Not Enough Locators Send Form Ltr.) _____

MTP CHECKED yes
(Reduced Size Copy Enclosed)

No. of Mill Sites _____

ORCA GEO CHECKED yes
(Copy Enclosed)

No. of Tunnel Sites _____

Timely Filed YES NO

WILDERNESS (WA) AREA CHECKED yes

Service Charge Correct YES NO
(This is Curable)

WHICH WA N/A

Location Fee Correct YES NO

Maintenance Fee Correct YES NO

Amount Paid \$ 270.⁰⁰

Shortage \$ _____ Overage \$ _____

Over-the-Counter yes Mail _____

Township(s) 2N

Range(s) 8E

Section(s) 13, 24

GENERAL JURISDICTION OF: BLM _____ (or) WHICH NATIONAL FOREST Tonto

Enter Code 880 On Split Estate Land (Show Type of Patent - SX, PX, SRHE etc)

Enter Code 267 For Stockraising Homestead When Proper Notice Has Been Filed

STATUS

CLAIMS PARTIALLY VOID: Private Minerals _____ Withdrawn _____ Other _____

N/A

CLAIMS VOID: Private Minerals _____ Withdrawn _____ Other _____

N/A

ADD: DATE RECEIVED, ACTION CODE 482, IN REMARKS: 1995, 1996, 1997, 1998

SPECIAL INSTRUCTIONS FOR DATA INPUT: _____

COMMENTS PL 359

When recorded, mail to:

Name: MARK MONTAGUE

Address: 7437 W. MELINDA LN.

City/State/Zip Code: GLENDALE, AZ 85308

Space above this line for Recorder's use

NOTICE OF MINING CLAIM

RECEIVED
B.L.M.
ARIZONA STATE OFFICE
NOV 28 10 32 AM '97

- 1. TYPE OF NOTICE: Location Amendment Relocation
- 2. TYPE OF CLAIM: Placer Lode Millsite Tunnelsite

3. The name and address of the Locator is

Name: MARK MONTAGUE

Address: 7437 W. MELINDA LN.

City/State/Zip Code: GLENDALE, AZ 85308

4. The name of the claim is GOLDEN EYE #5

5. The date of the location is 9/6/97

6. The claim is 1500 feet long and 600 feet wide. The distance from the location monument to each end of the claim is 100 feet in a SOUTHEAST direction and 1400 feet in a NORTHWEST direction.

7. The general course of the claim is from the NORTHWEST to the SOUTHEAST

8. The location of the claim is in Section 13 & 24, Township 2N, Range 8E

G&SR Base and Meridian,
GOLDFIELD Mining District, MARICOPA County,
State of _____

9. If amending or relocating, the previous claim name was _____ recorded in Docket(Book) _____ page(s) _____ Mining District, _____ County, State of _____

10. The location of the claim with reference to a natural object or permanent monument is THE SOUTH CORNER IS 6000 FEET IN A SOUTHEAST DIRECTION TO GOVERNMENT WELLS FILED PURSUANT TO PL 359

Dated: 9/6/97

Mark Montague
Signature
7437 WEST MELINDA LN
Address
GLENDALE, AZ 85308
City/State/Zip

WITNESS!
Ralph W. [Signature]

348626

MA OF MINING CLAIM LOCAT

1. The name of the claim is GOLDEN EYE #5;
2. The SOUTH corner of the claim is 6000 feet in a SOUTH EAST direction to a survey monument or permanent natural object described as GOVERNMENT WELLS;
3. The type of location monument is POST;
The type of corner end monuments are POST;
4. The bearing and distance between the corners of the claim are beginning at the SOUTHEAST corner of the claim, 600 feet in a NORTHEAST direction to the NORTHEAST corner, then 1500 feet in a NORTHWEST direction to the NORTHWEST corner, then 600 feet in a SOUTH WEST direction to the SOUTHWEST corner, then 1500 feet in a SOUTH EAST direction to the point of beginning.

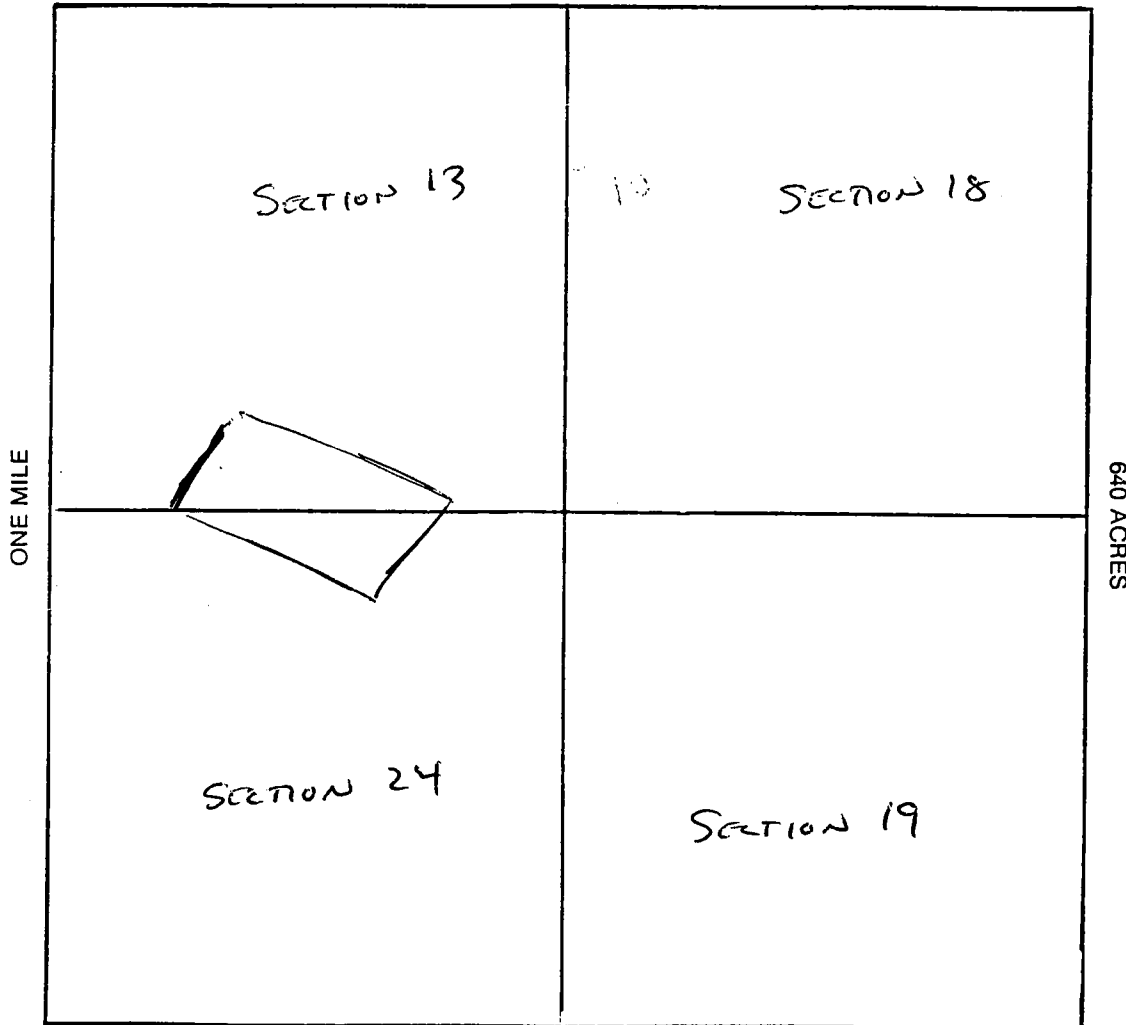
MAP

One inch = One thousand feet

North Arrow



ONE MILE



Section 13 + 24 Range SE Township 2N
62SR Base and Meridian.
 Dated: 9/6/97 Mark Montague
Signature

When recorded, mail to:

Name: MARK MONTAGUE
Address: 7437 WEST MELINDA LN

City/State/Zip Code: GLENDAL, AZ 85308

Space above this line for Recorder's use

NOTICE OF MINING CLAIM

RECEIVED
B.L.M.
ARIZONA STATE OFFICE
NOV 28 10 32 AM '97

- TYPE OF NOTICE: Location Amendment Relocation
- TYPE OF CLAIM: Placer Lode Millsite Tunnelsite
- The name and address of the Locator is
Name: MARK MONTAGUE
Address: 7437 WEST MELINDA LN
City/State/Zip Code: GLENDAL, AZ 85308
- The name of the claim is GOLDEN EYE #6
- The date of the location is 9/6/97
- The claim is 1500 feet long and 600 feet wide. The distance from the location monument to each end of the claim is 1400 feet in a SOUTH EAST direction and 100 feet in a NORTH WEST direction.
- The general course of the claim is from the NORTH WEST to the SOUTH EAST.
- The location of the claim is in Section 13+24, Township 2N, Range 8E, G 8SR Base and Meridian, GOLDFIELD Mining District, MARICOPA County, State of ARIZONA.
- If amending or relocating, the previous claim name was _____ recorded in Docket(Book) _____ page(s) _____ Mining District, _____ County, State of _____.
- The location of the claim with reference to a natural object or permanent monument is THE SOUTH CORNER IS 7500 FEET IN A SOUTHEAST DIRECTION TO GOVERNMENT WELLS. FILED PURSUANT TO PL 359

Dated: 9/6/97

Mark Montague
Signature
7437 WEST MELINDA LN
Address
GLENDAL, AZ 85308
City/State/Zip

WITNESS:
Ralph W. [Signature]

348627

MAP OF MINING CLAIM LOCATION

1. The name of the claim is GOLDEYE #6;
2. The South corner of the claim is 7500 feet in a SOUTHEAST direction to a survey monument or permanent natural object described as GOVERNMENT WELLS;
3. The type of location monument is POST;
The type of corner end monuments are POST;
4. The bearing and distance between the corners of the claim are beginning at the SOUTHEAST corner of the claim, 600 feet in a NORTHEAST direction to the NORTHEAST corner, then 1500 feet in a NORTHWEST direction to the NORTH WEST corner, then 600 feet in a SOUTHWEST direction to the SOUTH WEST corner, then 1500 feet in a SOUTHEAST direction to the point of beginning.

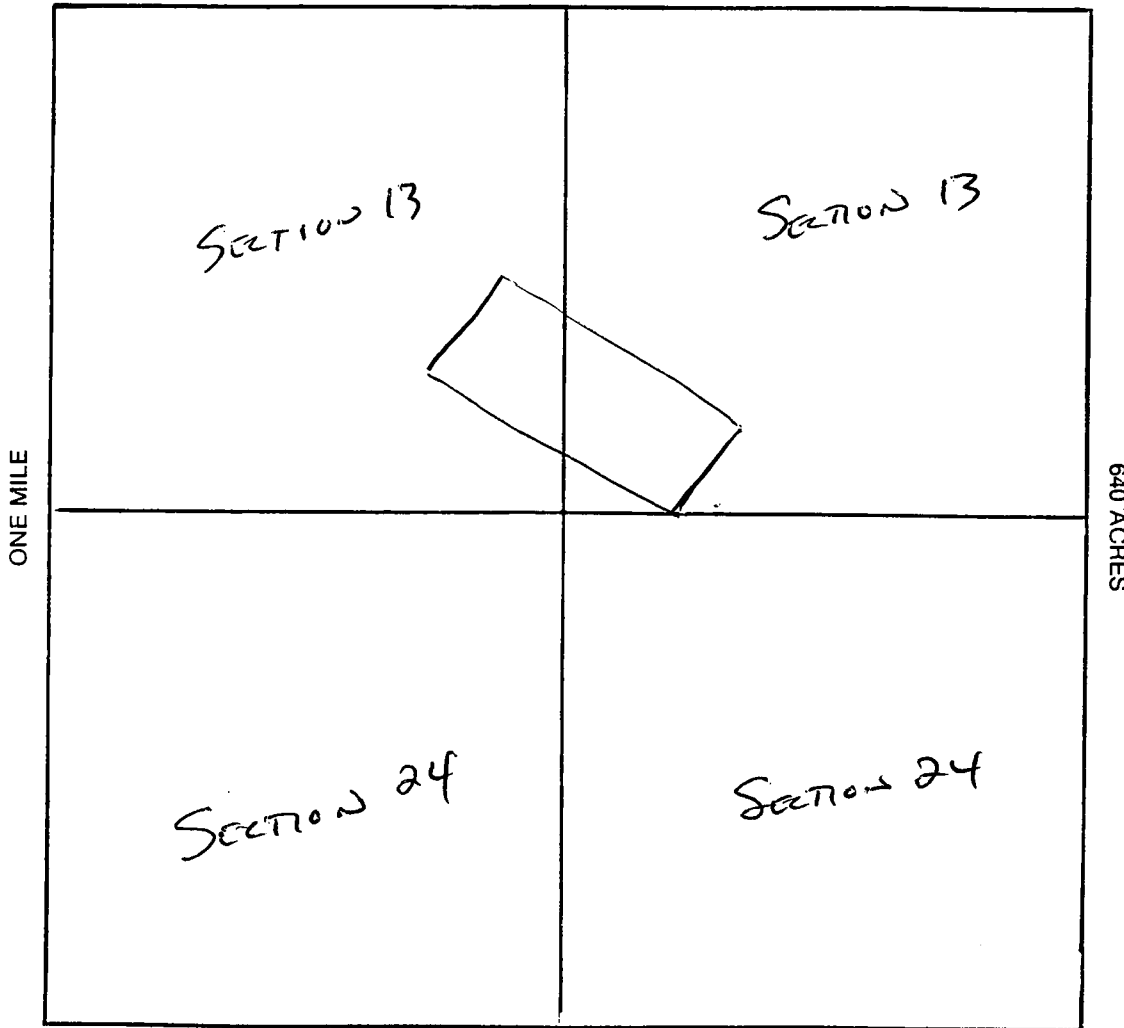
MAP

One inch = One thousand feet

North Arrow



ONE MILE




Section 13 Range 8E Township 2N
GSR Base and Meridian.

Dated: 9/6/97 Signature Mar Montoya

PARTIALLY SURVEYED TOWNSHIP 2 NORTH RANGE 8 EAST OF THE GILA AND SALT RIVER MERIDIAN, ARIZONA

MARICOPA COUNTY

STATUS OF PUBLIC DOMAIN
LAND AND MINERAL TITLES



| INDEX TO SEGREGATED TRACTS | | | | |
|----------------------------|-----------------|---|-----|-------------|
| RESURVEY | ORIGINAL SURVEY | | | |
| TRACT NO | T | R | SEC | SUBDIVISION |
| | | | | |
| | | | | |
| | | | | |
| | | | | |
| | | | | |
| | | | | |
| | | | | |
| | | | | |
| | | | | |
| | | | | |

FOR ORDERS EFFECTING DISPOSAL OR USE OF UNIDENTIFIED LANDS WITHIN FOR CLASSIFICATION, MINERALS, WATER AND/OR OTHER PUBLIC PURPOSES, REFER TO INDEX OF MISCELLANEOUS DOCUMENTS.

Channel of Salt River from Tonto Creek to Verde River & All land lying within 1 mile thereof included in Temp. WdI. for Irrigation purposes. SO 3/2/1903

All Tp. included in WdI. Tonto N. F., Proc. 837 2/10/1909

All land which when sur. will be within legal subdivisions within 1/2 mile of Salt River included in WP Des. 8 (AR-5) SO 2/9/1917

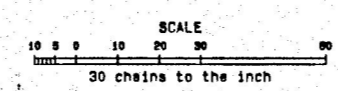
PROTRACTION DIAGRAM NO. 60

ALL INCLUDED IN DETERMINATION AREA 8/20/1957 ARO17614

MDS II B SE

A 2864 Reel Stips

DEC 3 7 48 AM '97



WARNING STATEMENT
This plot is the Bureau's Record of Title, and should be used only as a graphic display of the township survey data. Records hereon do not reflect title changes which may have been effected by lateral movements of rivers or other bodies of water. Refer to the cadastral surveys for official survey information.

| CURRENT TO | BY |
|------------|----|
| | |
| | |
| | |
| | |
| | |
| | |
| | |
| | |
| | |
| | |

T. 2N
R. 8E

UNITED STATES
DEPARTMENT OF THE INTERIOR
BUREAU OF LAND MANAGEMENT

(Return Address)

State _____ Office _____

AN EQUAL OPPORTUNITY EMPLOYER

OFFICIAL BUSINESS
PENALTY FOR PRIVATE USE, \$300

**BUREAU OF LAND MANAGEMENT
DENVER FEDERAL CENTER
BUILDING 50, SC-610
P.O. BOX 25047
DENVER, COLORADO 80225-0047**

**FINANCIAL DOCUMENTS
ONLY**

- SC-613C = PRODUCTION SCHEDULING SECTION**
- SC-615 = GENERAL ACCOUNTING BRANCH**
- SC-616 = ADMINISTRATIVE AND CUSTOMER PAYMENTS BRANCH**

SC-613C PRODUCTION SCHEDULING SECTION

Deposit Tickets (SF-215) Including Supporting Documents,
e.g., Form 1370-35, 1370-40, etc.

Progress Reports (Form 1681-6)

Payroll Change Forms (FB-315)

Automated Payroll Correction Letters (FB305PP1)

Automated Refunds (Form 1374-1)

Adjustments to Lease (Form 1370-11 & Form 1371-18)

Refund Data Sheet (Form 1374-1) Including

DFS (Form 1310-5) or CDS (Form 1370-35)

SC-615 GENERAL ACCOUNTING BRANCH

Collection Transmittals (Form 1370-8 only) - Enclosed

Debit Vouchers (SF-5515)

Fund Transfers Between Agencies (SF-1081 Collection Refunds)

OPAC

Fuel & Oil Issue Record (Form 1520-28)

Motor Vehicle Petroleum Issue Record -

Reimbursable (GSA Form 1374-A)

Emergency Firefighter Payrolls

Stores Control Register (Form 1520-6)

Receiving Report for Stores (DI-102)

Report of Survey for Stores (DI-103)

Transfer of Property for Stores (DI-104)

Inventory of Property for Stores (DI-106)

Reimbursable Work Project Authorization (Form 1681-3)

Final Salary Clearance (Form 1340-2) - Enclosed

Balanced Standard Voucher (Temporary Form 1310-21)

Project Number Assignment Form (Temporary Form 1310-12)

SC-616 ADMINISTRATIVE AND CUSTOMER PAYMENTS BRANCH

Travel Advance Requests (SF-1038) - Enclosed

Travel Vouchers (SF-1012) - Enclosed

Travel Authorizations (DI-1020) - Enclosed

Reimbursement Vouchers (SF-1129 Imprest) - Enclosed

Final Salary Clearance (Form 1340-2) - Enclosed

All Payment Invoices:

Document Face Sheets for Obligations & Payments (1310-5)

Purchase Orders (Pink & Blue) (OF-347)

Purchase Orders (SF-44)

Advertising Orders (SF-1143)

District Contract Obligations

District Certificates for Contract Payments (1510-10)

Receiving Reports (OF-347)

T.R. Buff copies (SF-1169) including

Documents Face Sheet (1310-5)

GSA FEDSTRIP Obligation Copies (SF-3146)

GSA Self Service Obligations (GSA-831)

Tort Claims (SF-1145)

Seed Test Results

Equipment Order Use Summary & Invoice (1510-18)

Fund Transfers Between Agencies (SF-1081 - Payments)

KC Nash

GEOGRAPHIC STATE: ARIZONA MERIDIAN: 14 TOWNSHIP: 2-0N RANGE: 8-0E

| SEC | SUBDIVISION | MIR | X-REFERENCE | NUMBER | TYPE | DISPOSITION | ACRES | PROPRIETOR | INTEREST | RELATIONSHIP |
|-----|--------------------------|-----|-------------|------------------|--------------------|-------------|-------|--------------------|------------|---------------|
| 1 | POR W/IN 1MI OF SALT RIV | 14 | 2-0N 7-0E | CASE: AZA | 012958 | | | BR REGIONAL OFFICE | 100.00000% | HOLDING AGENC |
| 2 | POR W/IN 1MI OF SALT RIV | 14 | 2-0N 9-0E | TYPE: 231201 | WDL-RECLAMATION | | | | | |
| 3 | POR W/IN 1MI OF SALT RIV | 14 | 2-0N 10-0E | DISP: AUTHORIZED | 03/02/03 | | | | | |
| 4 | POR W/IN 1MI OF SALT RIV | 14 | 3-0N 7-0E | ACRS: 63704.820 | | | | | | |
| 5 | POR W/IN 1MI OF SALT RIV | 14 | 3-0N 8-0E | | | | | | | |
| 6 | POR W/IN 1MI OF SALT RIV | 14 | 3-0N 9-0E | | | | | | | |
| 7 | POR W/IN 1MI OF SALT RIV | 14 | 3-0N 10-0E | | | | | | | |
| 8 | POR W/IN 1MI OF SALT RIV | 14 | 3-0N 11-0E | | | | | | | |
| 9 | POR W/IN 1MI OF SALT RIV | | | | | | | | | |
| *19 | POR | 14 | 1-0N 8-0E | CASE: AZA | 013016 | | | BR REGIONAL OFFICE | 100.00000% | HOLDING AGENC |
| *20 | POR | 14 | 2-0N 9-0E | TYPE: 231201 | WDL-RECLAMATION | | | | | |
| *21 | POR | 14 | 2-0N 10-0E | DISP: AUTHORIZED | 08/21/09 | | | | | |
| *22 | POR | | | ACRS: 01536.880 | | | | | | |
| *23 | POR | | | | | | | | | |
| *24 | POR | | | | | | | | | |
| *25 | POR | | | | | | | | | |
| *26 | POR | | | | | | | | | |
| *27 | POR | | | | | | | | | |
| *28 | POR | | | | | | | | | |
| *29 | POR | | | | | | | | | |
| *30 | POR | | | | | | | | | |
| *31 | POR | | | | | | | | | |
| *32 | POR | | | | | | | | | |
| *33 | POR | | | | | | | | | |
| *34 | POR | | | | | | | | | |
| *35 | POR | | | | | | | | | |
| *36 | POR | | | | | | | | | |
| 1 | 3MI S OF SALT RIVER | 14 | 2-0N 7-0E | CASE: AZA | 013376 | | | BR REGIONAL OFFICE | 100.00000% | HOLDING AGENC |
| | | 14 | 2-0N 9-0E | TYPE: 231270 | WDL-RECLAMATION | MIS | | | | |
| | | 14 | 2-0N 10-0E | DISP: CLOSED | 06/07/56 | | | | | |
| | | 14 | 2-0N 11-0E | ACRS: 08074.060 | | | | | | |
| | | 14 | 3-0N 7-0E | | | | | | | |
| | | 14 | 3-0N 8-0E | | | | | | | |
| | | 14 | 3-0N 9-0E | | | | | | | |
| | | 14 | 3-0N 10-0E | | | | | | | |
| | | 14 | 3-0N 11-0E | | | | | | | |
| | | 14 | 3-0N 12-0E | | | | | | | |
| | | 14 | 4-0N 11-0E | | | | | | | |
| | | 14 | 4-0N 12-0E | | | | | | | |
| 1 | ALL | 14 | 3-0N 8-0E | CASE: AZA | 019105 | | | FERC | 100.00000% | HOLDING AGENC |
| 2 | ALL | 14 | 4-0N 8-0E | TYPE: 234400 | WDL-FED ENERGY REG | | | GENTRY RES CORP | 0.00000% | APPLICANT |
| 3 | ALL | | | DISP: AUTHORIZED | 11/10/83 | | | | | |
| 4 | ALL | | | ACRS: 00001.000 | | | | | | |
| 9 | ALL | | | | | | | | | |
| 10 | ALL | | | | | | | | | |
| 11 | ALL | | | | | | | | | |

* = REJECTED/SEGREGATED/ASSIGNED-OUT

CASE TYPE: ALL DISPO: ALL

14 2-0N 8-0E

GEOGRAPHIC STATE: ARIZONA MERIDIAN: 14 TOWNSHIP: 2-0N RANGE: 8-0E

SEC SUBDIVISION MTR. X-REFERENCE NUMBER/TYPE/DISPOSITION/ACRES PROPRIETOR/INTEREST/RELATIONSHIP

12 ALL
13 ALL
14 ALL
15 ALL
16 ALL
21 ALL
22 ALL
23 ALL
24 ALL

6 NWN/1NW

14 1-0N 7-0E
14 2-0N 7-0E
14 3-0N 8-0E

CASE: AZPHX 0086726
TYPE: 281001 ROW-ROADS
DISP: AUTHORIZED 10/01/29
ACRS: 00000.100

NARICOPA CNTY SUPV 100.00000% HOLDER

AZ-1274-4
(June 1987)

UNITED STATES DEPARTMENT OF THE INTERIOR
BUREAU OF LAND MANAGEMENT
ARIZONA STATE OFFICE

EXAMINATION OF CASE FILE

A SEPARATE FORM MUST BE COMPLETED FOR EACH LEAD SERIAL NUMBER

| | |
|-----------------------------------|------------------------------|
| SERIAL NUMBER 348626 348627 | TYPE OF CASE MINING CLAIM |
|-----------------------------------|------------------------------|

I Thomas V. Small (Signature) HAVE READ AND UNDERSTOOD THE WARNINGS

RELATIVE TO TITLE 18 U.S.C. 1001 AND 2071 PRINTED ON THIS FORM AND REQUEST TO EXAMINE THE CASE RECORD BEARING THE ABOVE SERIAL NUMBER OR NAME. I AGREE NOT TO REMOVE OR ALTER THE CONTENTS OF THIS FILE IN ANY MANNER WHATSOEVER AND NOT TO REMOVE THE FILE FROM THE ROOM DESIGNATED FOR PUBLIC EXAMINATION OF SUCH RECORDS.

Thomas V. Small
PRINT NAME DATE 1-30-98
361 E KARIKSU ST.
APACHE CO. AZ 85219
ADDRESS (PLEASE PRINT AND INCLUDE ZIP CODE)

-WARNING-

Title 18 U.S. Code 1001. Statements or entries generally

Whoever, in any manner within the jurisdiction of any department or agency of the United States knowingly and willfully falsifies, conceals or covers up by any trick, scheme, or device a material fact, or makes any false, fictitious or fraudulent statements or representations, or makes or uses any false writing or document knowing the same to contain any false, fictitious or fraudulent statement or entry, shall be fined not more than \$10,000 or imprisoned not more than five years, or both.

-WARNING-

Title 18 U.S. Code 2071. Concealment, removal or mutilation generally

Whoever, willfully and unlawfully conceals, removes, mutilates, obliterates, or destroys, or attempts to do so, or, with intent to do so takes and carries away any record, proceeding, map, book, paper, document, or other thing, filed or deposited with any clerk or officer of any court of the United States, or in any public office, or with any judicial or public officer of the United States, shall be fined not more than \$2,000 or imprisoned not more than three years.